




Vertical Coordinate System of 1983 (NAD83)

LEGEND

UP	○	UTILITY POLE
△	○	GUY WIRE
○	○	TREE
○	○	MANHOLE
□	○	GRATE INLET
□	○	UTILITY HAND BOX
△	○	TRAVERSE
○	○	LIGHT POLE
○	○	SIGN
○	○	WATER METER
○	○	POST/BOLLARD
○	○	WATER VALVE
○	○	FIRE HYDRANT
○	○	UTILITY MAN HOLE
○	○	BUSH
○	○	EDGE OF VEGETATION
○	○	PEDESTRIAN SIGNAL
○	○	PROPERTY LINE/R.O.W. LINE




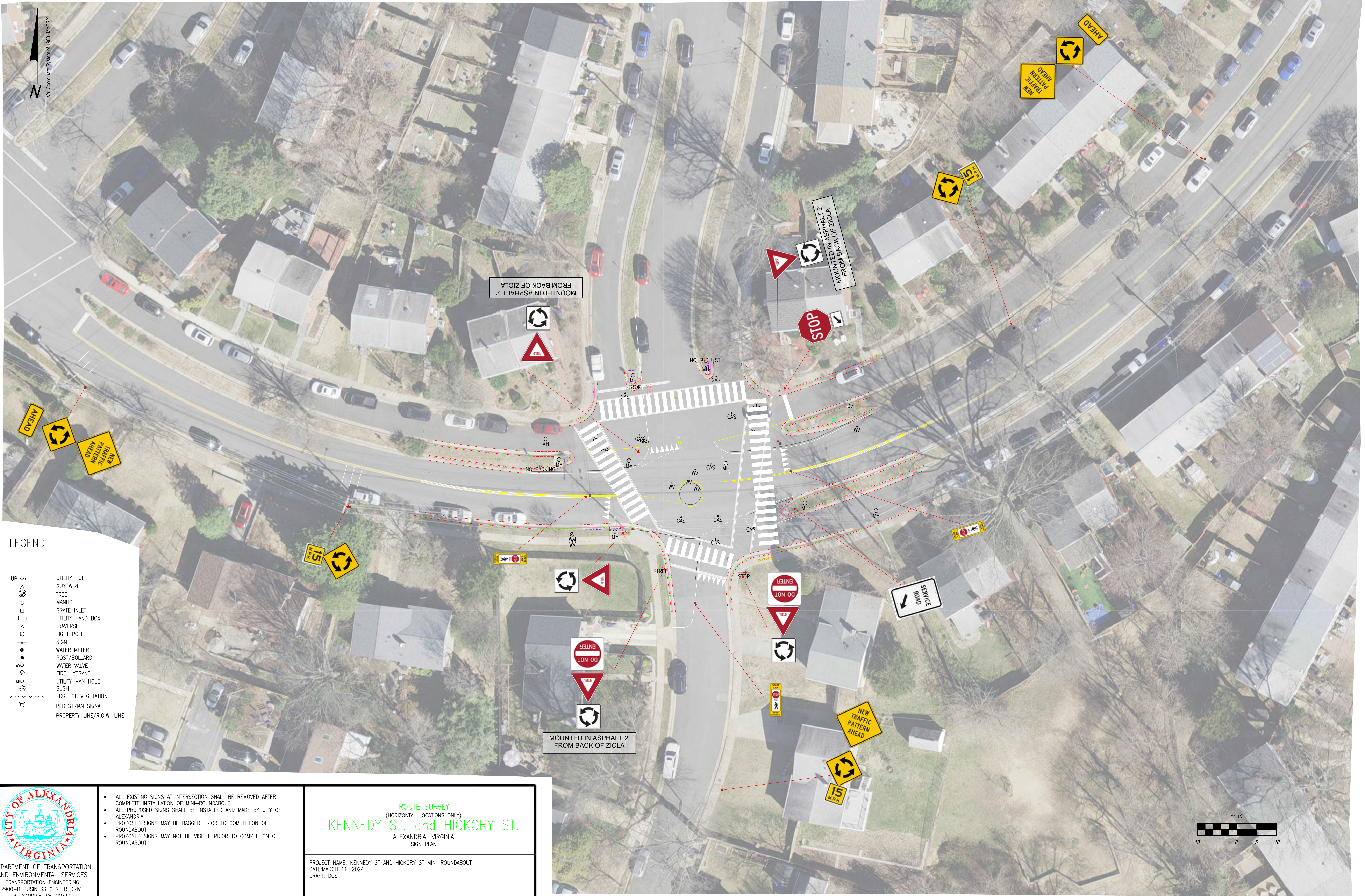
DEPARTMENT OF TRANSPORTATION
AND ENVIRONMENTAL SERVICES
TRANSPORTATION ENGINEERING
2900-B BUSINESS CENTER DRIVE
ALEXANDRIA, VA. 22314

- EXISTING MARKINGS WITHIN THE ERADICATION PLAN SHALL BE REMOVED PRIOR TO INSTALLATION BY CONTRACTOR
- ALL PROPOSED TRAFFIC MARKINGS SHALL BE INSTALLED BY CONTRACTOR
- CENTER ISLAND CIRCLE MARKINGS WITH INSTALLED ZICLAS SHALL BE INSTALLED AFTER ALL CORNER ISLANDS ARE COMPLETED
- ZICLAS ARE INSTALLED AND PROCURED BY CITY OF ALEXANDRIA
- TRAFFIC MARKINGS SHALL BE IN SPEC FOR CITY OF ALEXANDRIA
- CROSSWALK MARKINGS MAY BE INSTALLED AT ANY TIME PRIOR TO ROUNDABOUT OPENING DATE BUT NOT PRIOR TO CURB RAMP CONSTRUCTION BY CITY OF ALEXANDRIA
- YIELD MARKINGS MAY NOT BE INSTALLED PRIOR TO COMPLETION OF ALL CURB ISLANDS

ROUTE SURVEY
(HORIZONTAL LOCATIONS ONLY)
KENNEDY ST. and HICKORY ST.
ALEXANDRIA, VIRGINIA
TRAFFIC MARKINGS

PROJECT NAME: KENNEDY ST AND HICKORY ST MINI-ROUNDABOUT
DATE: MARCH 11, 2024
DRAFT: DCS







North Arrow
 Va. Coordinate System of 1983 (NVC83)

- LEGEND**
- UP ○ UTILITY POLE
 - GUY WIRE
 - TREE
 - MANHOLE
 - GRATE INLET
 - UTILITY HAND BOX
 - TRAVERSE
 - LIGHT POLE
 - SIGN
 - WATER METER
 - POST/BOLLARD
 - WATER VALVE
 - FIRE HYDRANT
 - UTILITY MAN HOLE
 - BUSH
 - EDGE OF VEGETATION
 - PEDESTRIAN SIGNAL
 - PROPERTY LINE/R.O.W. LINE

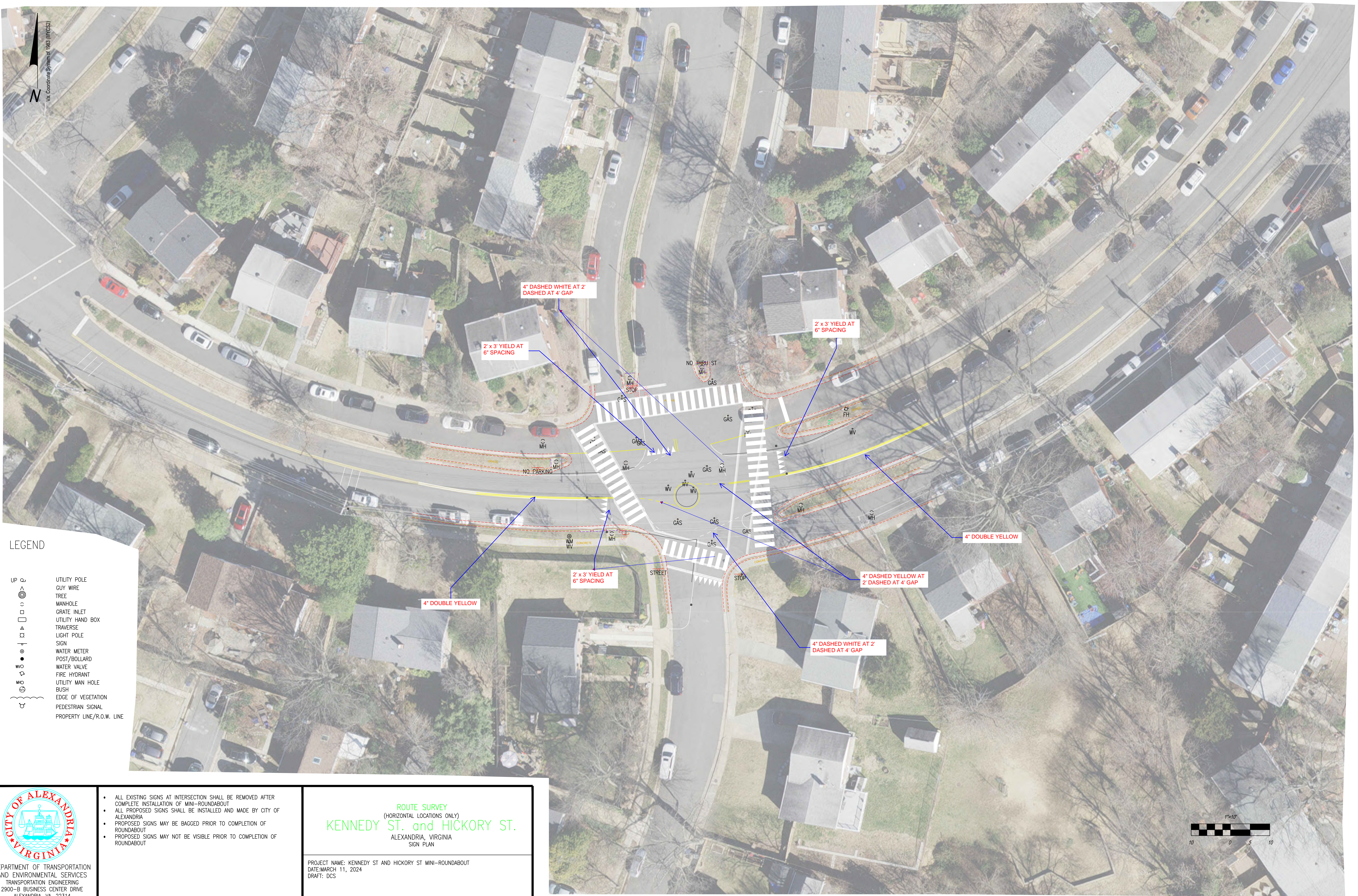
ROUTE SURVEY
 (HORIZONTAL LOCATIONS ONLY)
KENNEDY ST. and HICKORY ST.
 ALEXANDRIA, VIRGINIA
 SIGN PLAN

- ALL EXISTING SIGNS AT INTERSECTION SHALL BE REMOVED AFTER COMPLETE INSTALLATION OF MINI-ROUNDBABOUT
- ALL PROPOSED SIGNS SHALL BE INSTALLED AND MADE BY CITY OF ALEXANDRIA
- PROPOSED SIGNS MAY BE BAGGED PRIOR TO COMPLETION OF ROUNDBABOUT
- PROPOSED SIGNS MAY NOT BE VISIBLE PRIOR TO COMPLETION OF ROUNDBABOUT

PROJECT NAME: KENNEDY ST AND HICKORY ST MINI-ROUNDBABOUT
 DATE: MARCH 11, 2024
 DRAFT: DCS




Va. Coordinate System of 1983 (NAD83)



LEGEND


UP	UTILITY POLE
△	GUY WIRE
○	TREE
⊙	MANHOLE
□	GRATE INLET
⊠	UTILITY HAND BOX
△	TRAVERSE
	LIGHT POLE
+	SIGN
○	WATER METER
●	POST/BOLLARD
⊙	WATER VALVE
⊙	FIRE HYDRANT
⊙	UTILITY MAN HOLE
⊙	BUSH
⊙	EDGE OF VEGETATION
⊙	PEDESTRIAN SIGNAL
⊙	PROPERTY LINE/R.O.W. LINE



- ALL EXISTING SIGNS AT INTERSECTION SHALL BE REMOVED AFTER COMPLETE INSTALLATION OF MINI-ROUNDBOUT
- ALL PROPOSED SIGNS SHALL BE INSTALLED AND MADE BY CITY OF ALEXANDRIA
- PROPOSED SIGNS MAY BE BAGGED PRIOR TO COMPLETION OF ROUNDBOUT
- PROPOSED SIGNS MAY NOT BE VISIBLE PRIOR TO COMPLETION OF ROUNDBOUT

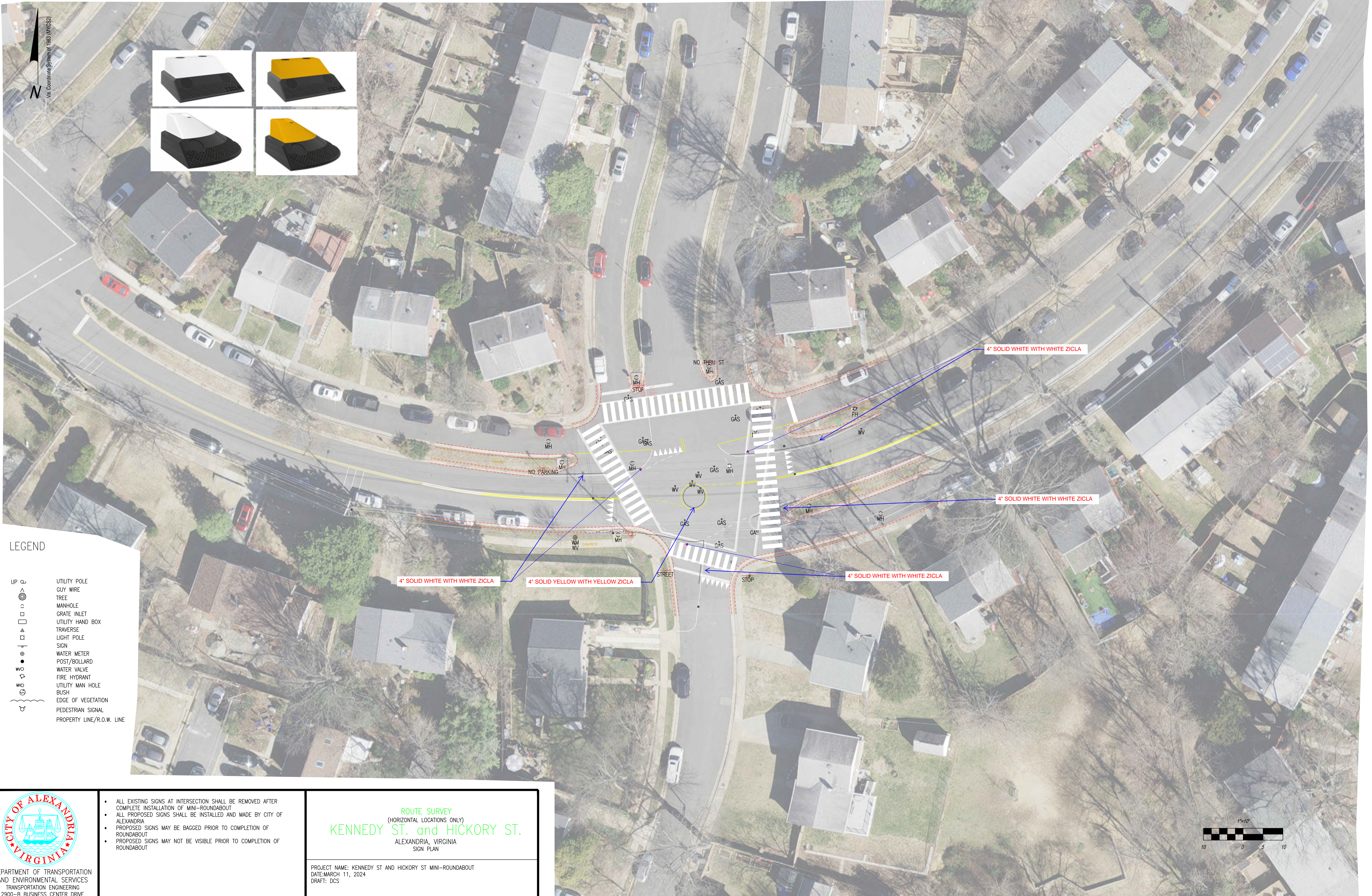

ROUTE SURVEY
 (HORIZONTAL LOCATIONS ONLY)
KENNEDY ST. and HICKORY ST.
 ALEXANDRIA, VIRGINIA
 SIGN PLAN

PROJECT NAME: KENNEDY ST AND HICKORY ST MINI-ROUNDBOUT
 DATE: MARCH 11, 2024
 DRAFT: DCS




DEPARTMENT OF TRANSPORTATION
 AND ENVIRONMENTAL SERVICES
 TRANSPORTATION ENGINEERING
 2900-B BUSINESS CENTER DRIVE
 ALEXANDRIA, VA. 22314

N
Va. Coordinate System of 1983 (NVC83)



LEGEND

- UP ○ UTILITY POLE
- △ GUY WIRE
- ⊙ TREE
- ⊙ MANHOLE
- GRATE INLET
- UTILITY HAND BOX
- △ TRAVERSE
- ⊙ LIGHT POLE
- ⊙ SIGN
- ⊙ WATER METER
- ⊙ POST/BOLLARD
- ⊙ WV WATER VALVE
- ⊙ FH FIRE HYDRANT
- ⊙ UMH UTILITY MAN HOLE
- ⊙ BUSH
- ⊙ EDGE OF VEGETATION
- ⊙ PEDESTRIAN SIGNAL
- ⊙ PROPERTY LINE/R.O.W. LINE




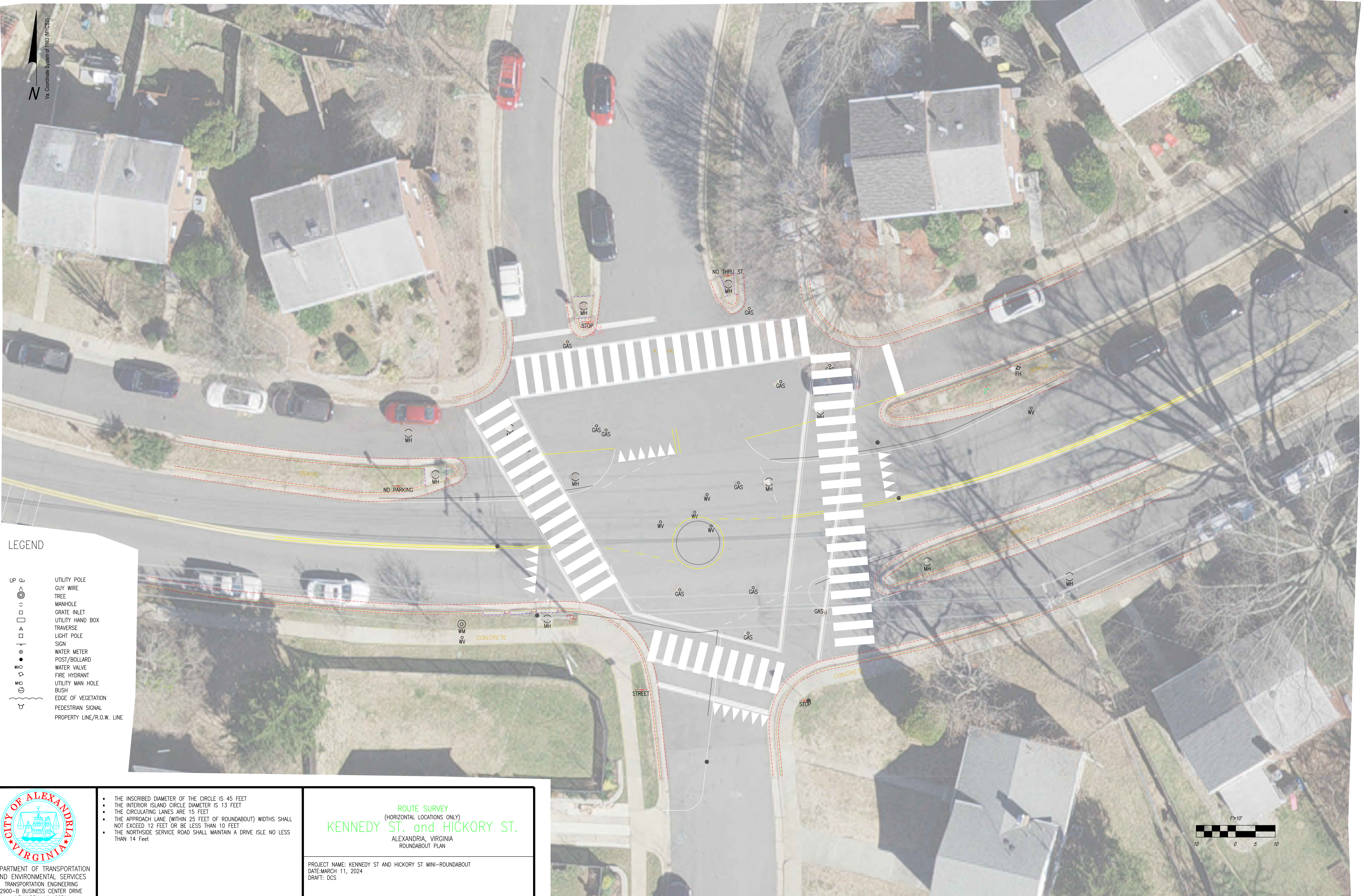
DEPARTMENT OF TRANSPORTATION
AND ENVIRONMENTAL SERVICES
TRANSPORTATION ENGINEERING
2900-B BUSINESS CENTER DRIVE
ALEXANDRIA, VA. 22314

- ALL EXISTING SIGNS AT INTERSECTION SHALL BE REMOVED AFTER COMPLETE INSTALLATION OF MINI-ROUNDABOUT
- ALL PROPOSED SIGNS SHALL BE INSTALLED AND MADE BY CITY OF ALEXANDRIA
- PROPOSED SIGNS MAY BE BAGGED PRIOR TO COMPLETION OF ROUNDABOUT
- PROPOSED SIGNS MAY NOT BE VISIBLE PRIOR TO COMPLETION OF ROUNDABOUT

ROUTE SURVEY
(HORIZONTAL LOCATIONS ONLY)
KENNEDY ST. and HICKORY ST.
ALEXANDRIA, VIRGINIA
SIGN PLAN


PROJECT NAME: KENNEDY ST AND HICKORY ST MINI-ROUNDABOUT
DATE: MARCH 11, 2024
DRAFT: DCS





LEGEND

- UP ○ Utility Pole
- GW ○ Guy Wire
- Tree
- Manhole
- Grate Inlet
- Utility Hand Box
- △ Traverse
- Light Pole
- Sign
- Water Meter
- Post/Bollard
- WV ○ Water Valve
- Fire Hydrant
- Utility Man Hole
- Bush
- ~ Edge of Vegetation
- Pedestrian Signal
- Property Line/R.O.W. Line



DEPARTMENT OF TRANSPORTATION
AND ENVIRONMENTAL SERVICES
TRANSPORTATION ENGINEERING
2900-B BUSINESS CENTER DRIVE
ALEXANDRIA, VA. 22314

- THE INSCRIBED DIAMETER OF THE CIRCLE IS 45 FEET
- THE INTERIOR ISLAND CIRCLE DIAMETER IS 13 FEET
- THE CIRCULATING LANES ARE 15 FEET
- THE APPROACH LANE (WITHIN 25 FEET OF ROUNDABOUT) WIDTHS SHALL NOT EXCEED 12 FEET OR BE LESS THAN 10 FEET
- THE NORTHSIDE SERVICE ROAD SHALL MAINTAIN A DRIVE ISLE NO LESS THAN 14 FEET

ROUTE SURVEY
(HORIZONTAL LOCATIONS ONLY)
KENNEDY ST. and HICKORY ST.
ALEXANDRIA, VIRGINIA
ROUNDABOUT PLAN

PROJECT NAME: KENNEDY ST AND HICKORY ST MINI-ROUNDABOUT
DATE: MARCH 11, 2024
DRAFT: DCS

