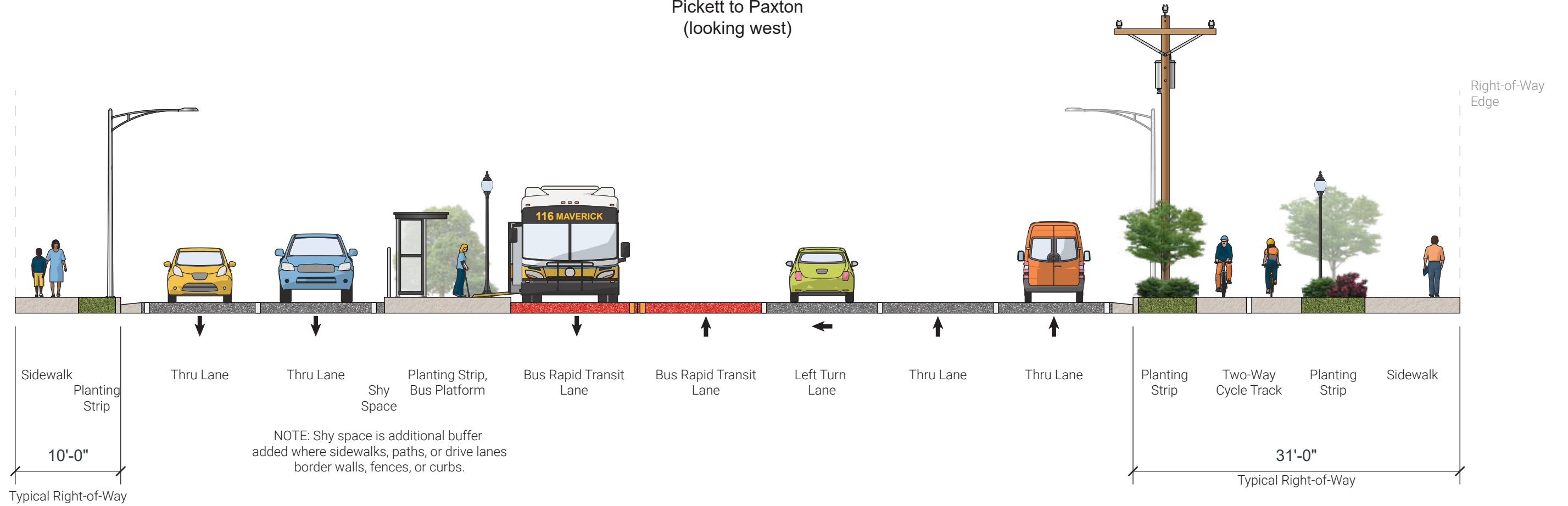


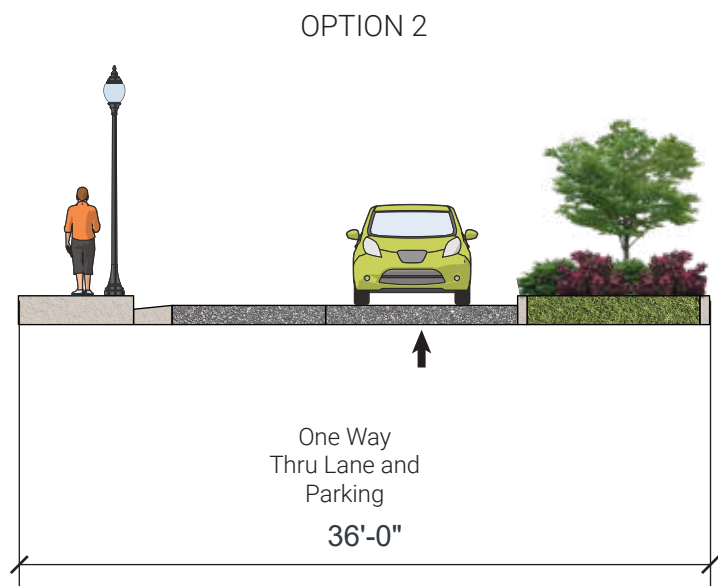
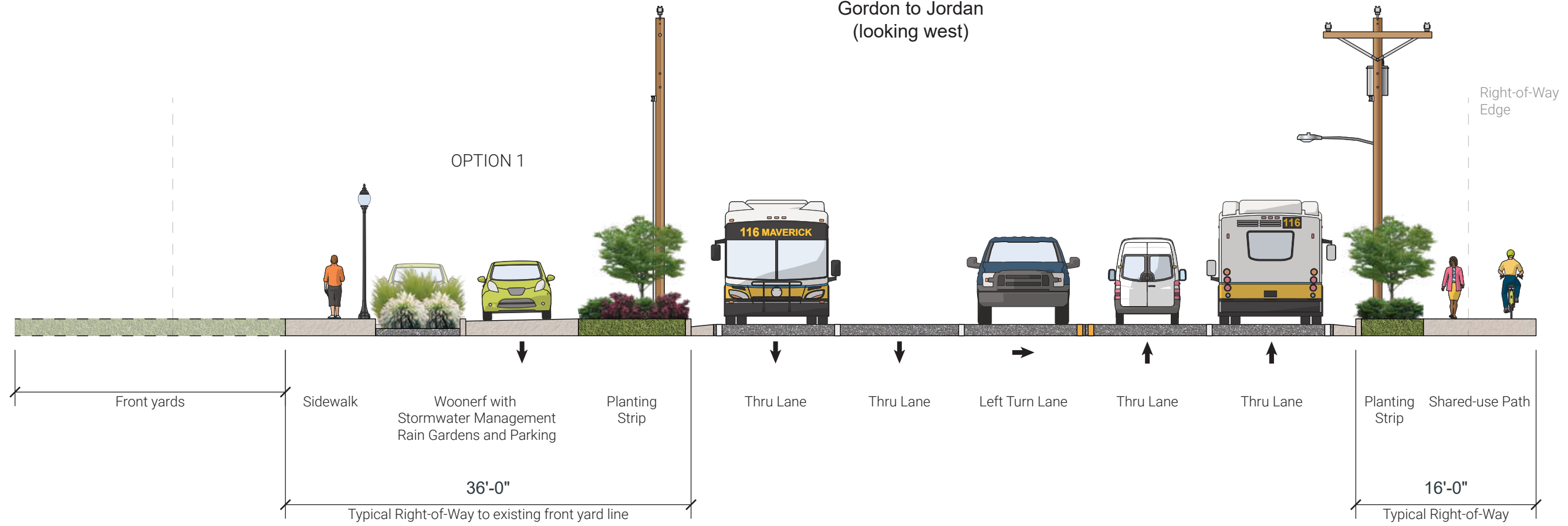
# Section A-A

Pickett to Paxton  
(looking west)



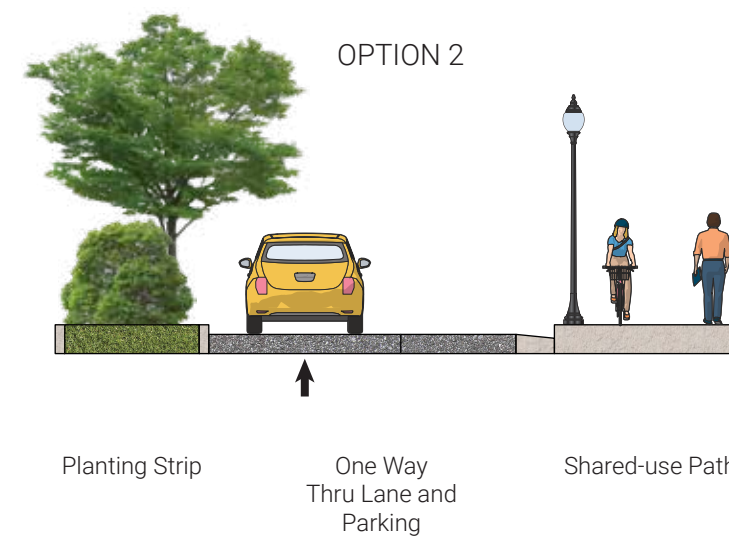
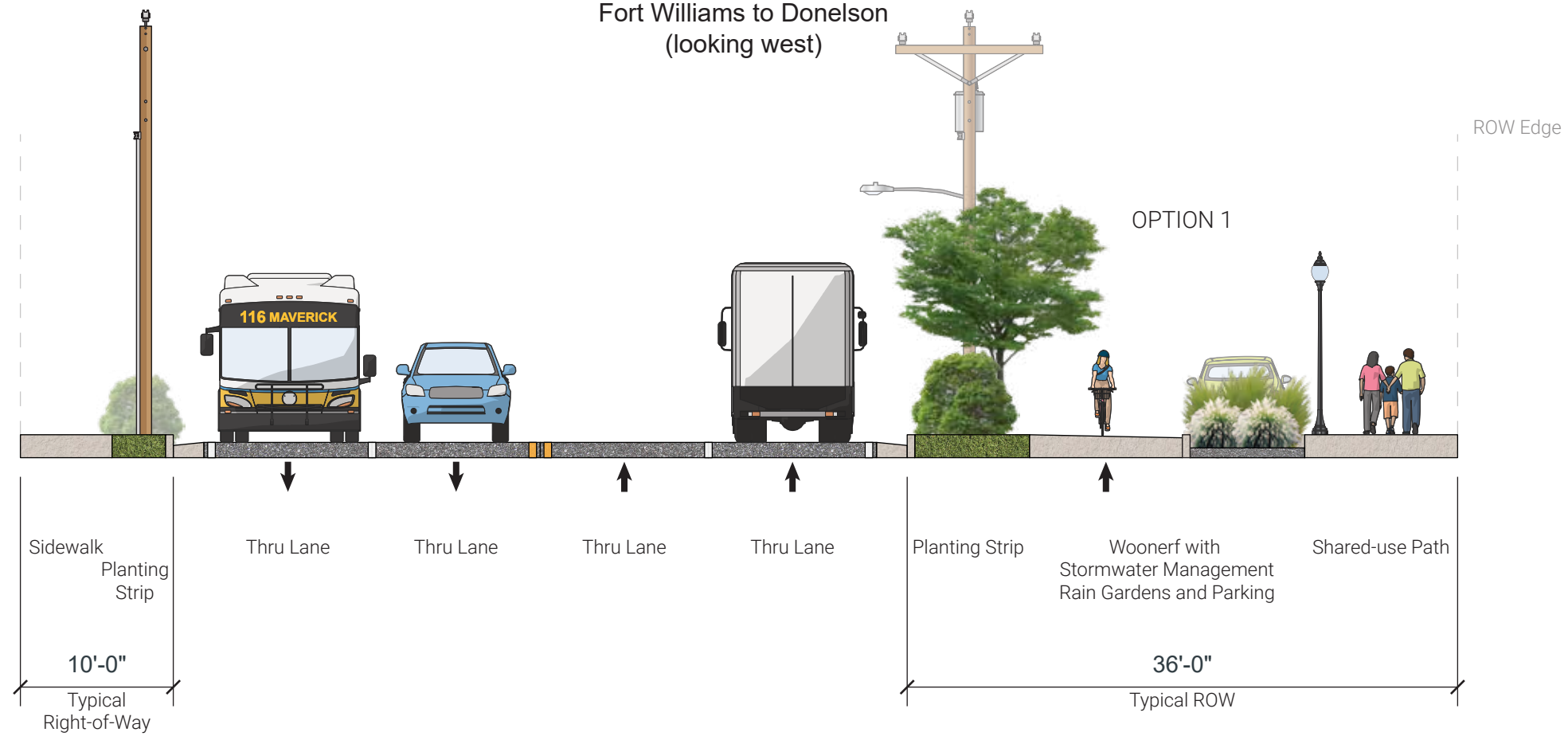
# Section B-B

Gordon to Jordan  
(looking west)



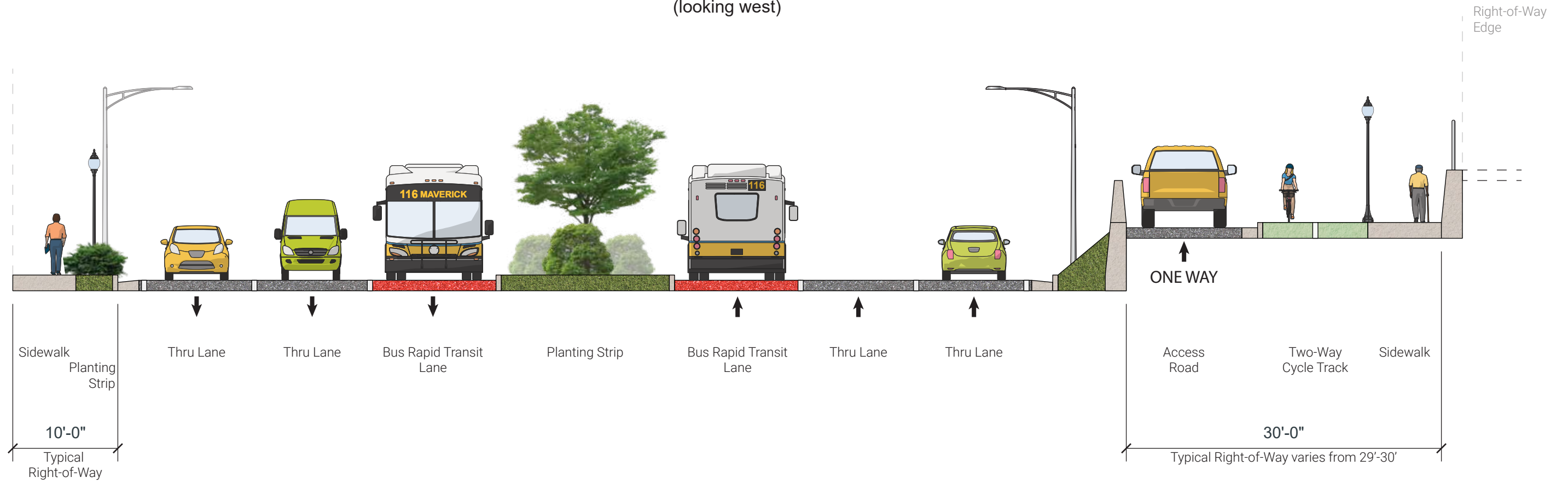
# Section C-C

Fort Williams to Donelson  
(looking west)



# Section E-E

W Taylor Run to Roth  
(looking west)



# Section F-F

Telegraph to W Taylor Run,  
near overpass  
(looking west)

