

Complete Streets

Five Year Plan, FY 2023-2027

Last Updated: July 2022



Grant Projects

Project	FY 23	FY 24	FY 25	FY 26	FY 27
King/Callahan/Russell	█				
Bike Parking at Transit	█				
Old Cameron Run Trail	█				
North Beauregard Street Multi-Use Trail	█				
Mount Vernon Trail Improvements at East Abingdon Drive	█				
Mount Vernon Avenue North Complete Streets	█				
South Patrick Street Median Improvements	█				
Pedestrian Safety & Mobility Enhancements on Primary Corridors (Upper King Street)		█			
Duke Street at South Patrick Street & South Henry Street Intersection Audits	█				
Safe Routes to School Walk Audits Phase II	█				
Access Improvements at Landmark (Van Dorn Street Pedestrian, Bicycle, and Transit Improvements)		█			
Additional Projects TBD Subject to Future Grant Funding					





Alexandria Mobility Plan: Bike Lane Projects

Project	FY 23	FY 24	FY 25	FY 26	FY 27
Citywide Sharrows <i>(as funding is available)</i>	[Teal bar spanning FY 23 to FY 27]				
Fayette Street Sharrows <i>Prince Street to N Patrick Street</i>	[Teal bar]				
Beaugard Trail Adjacent Wayfinding + Safety Improvements	[Teal bar]				
Mount Vernon Avenue Sharrows <i>Commonwealth Avenue to Glebe Road</i>		[Teal bar]			
South Pickett Street Bike Lanes <i>Edsall Road to Duke Street</i>		[Teal bar]			
Old Cameron Run Trail Wayfinding <i>Getting to and from OCR Trail</i>			[Teal bar]		
Eisenhower Avenue Bike Lanes <i>South Van Dorn Street to Holmes Run Trail</i>			[Teal bar]		
Additional Project TBD				[Teal bar]	
Holmes Run Parkway Sharrows					[Teal bar]
Additional Project TBD					[Teal bar]

Alexandria Mobility Plan: Sidewalk Projects

Project	FY 23	FY 24	FY 25	FY 26	FY 27
Seminary Rd/Colfax Ave	█				
Dawes Avenue <i>At Coca-Cola Alexandria</i>	█				
Green Street South Royal Street to South Fairfax Street	█				
Van Dorn Street <i>Bus Stop to Wycklow Court</i>		█			
Taney Avenue		█			
Additional Project TBD		█		█	

Alexandria Mobility Plan: Trail Access Improvements

Project	FY 23	FY 24	FY 25	FY 26	FY 27
Mount Vernon Trail at Pendleton Street					
Mount Vernon Trail at Canal Center Drive					
Potomac Yard Trail at Braddock Road					
Holmes Run Trail at Gordon Street					

Safe Routes to School

Project	FY 23	FY 24	FY 25	FY 26	FY 27
William Ramsay Elementary SRTS Project	█				
Polk Avenue Sidewalk	█				
Samuel Tucker Elementary SRTS Project			█		
Mount Vernon Community School SRTS Project					█
Spot Improvements	█				
Curb Extensions Concept Design <i>Multiple Locations</i>	█				

Additional Programs

Work plans for the following programs are developed annually:

- Vision Zero
- Complete Streets Projects with Street Resurfacing
- Neighborhood Sidewalk Program
- Traffic Calming Program
- Alex311 Requests/Spot Improvements

Notes

This plan considers priority projects identified in the [Alexandria Mobility Plan](#).

This plan is intended to be financially constrained.

The goal of this plan is to make continuous improvement across multiple program areas and need categories.

This plan prioritizes making improvements in an equitable manner.

This is a living plan that is *subject to change* based on evolving circumstances, such as available resources, community engagement processes, private development, etc.