

# Complete Streets

**Five Year Plan, FY 2023-2027**

*Last Updated: July 2022*



# Grant Projects

Project	FY 23	FY 24	FY 25	FY 26	FY 27
King/Callahan/Russell	█				
Bike Parking at Transit	█				
Old Cameron Run Trail	█				
North Beauregard Street Multi-Use Trail	█				
Mount Vernon Trail Improvements at East Abingdon Drive	█				
Mount Vernon Avenue North Complete Streets	█				
South Patrick Street Median Improvements	█				
Pedestrian Safety & Mobility Enhancements on Primary Corridors (Upper King Street)		█			
Duke Street at South Patrick Street & South Henry Street Intersection Audits	█				
Safe Routes to School Walk Audits Phase II	█				
Access Improvements at Landmark (Van Dorn Street Pedestrian, Bicycle, and Transit Improvements)		█			
Additional Projects TBD Subject to Future Grant Funding					





# Alexandria Mobility Plan: Bike Lane Projects

Project	FY 23	FY 24	FY 25	FY 26	FY 27
Citywide Sharrows <i>(as funding is available)</i>	[Teal bar spanning FY 23 to FY 27]				
Fayette Street Sharrows <i>Prince Street to N Patrick Street</i>	[Teal bar]				
Beaugard Trail Adjacent Wayfinding + Safety Improvements	[Teal bar]				
Mount Vernon Avenue Sharrows <i>Commonwealth Avenue to Glebe Road</i>		[Teal bar]			
South Pickett Street Bike Lanes <i>Edsall Road to Duke Street</i>		[Teal bar]			
Old Cameron Run Trail Wayfinding <i>Getting to and from OCR Trail</i>			[Teal bar]		
Eisenhower Avenue Bike Lanes <i>South Van Dorn Street to Holmes Run Trail</i>			[Teal bar]		
Additional Project TBD				[Teal bar]	
Holmes Run Parkway Sharrows					[Teal bar]
Additional Project TBD					[Teal bar]

# Alexandria Mobility Plan: Sidewalk Projects

Project	FY 23	FY 24	FY 25	FY 26	FY 27
Seminary Rd/Colfax Ave	█				
Dawes Avenue <i>At Coca-Cola Alexandria</i>	█				
Green Street South Royal Street to South Fairfax Street	█				
Van Dorn Street <i>Bus Stop to Wycklow Court</i>		█			
Taney Avenue				█	
Additional Project TBD		█		█	

# Alexandria Mobility Plan: Trail Access Improvements

<b>Project</b>	<b>FY 23</b>	<b>FY 24</b>	<b>FY 25</b>	<b>FY 26</b>	<b>FY 27</b>
Mount Vernon Trail at Pendleton Street					
Mount Vernon Trail at Canal Center Drive					
Potomac Yard Trail at Braddock Road					
Holmes Run Trail at Gordon Street					

# Safe Routes to School

Project	FY 23	FY 24	FY 25	FY 26	FY 27
William Ramsay Elementary SRTS Project	█				
Polk Avenue Sidewalk	█				
Samuel Tucker Elementary SRTS Project			█		
Mount Vernon Community School SRTS Project					█
Spot Improvements	█				
Curb Extensions Concept Design <i>Multiple Locations</i>	█				

## Additional Programs

Work plans for the following programs are developed annually:

- Vision Zero
- Complete Streets Projects with Street Resurfacing
- Neighborhood Sidewalk Program
- Traffic Calming Program
- Alex311 Requests/Spot Improvements

# Notes

---

This plan considers priority projects identified in the [Alexandria Mobility Plan](#).

---

This plan is intended to be financially constrained.

---

The goal of this plan is to make continuous improvement across multiple program areas and need categories.

---

This plan prioritizes making improvements in an equitable manner.

---

This is a living plan that is *subject to change* based on evolving circumstances, such as available resources, community engagement processes, private development, etc.