







# Dwelling Types with Single Family Zoning

## Legend

### Multi-Family Housing (by Buildings)

#### Building Type

-  Apartments, Condos  
and Mixed Use
-  Duplex
-  Townhouse or Row  
House
-  Detached House
-  Single Family  
Residential Zoning
-  City Boundary Polygon

This map was produced by the GIS Division of the Department of Information Technology Services, City of Alexandria, Virginia

Pursuant to Section 54.1-402 of the Code of Virginia, any determination of topography or contours, or any depiction of physical improvements, property lines or boundaries is for general information only and shall not be used for the design, modification or construction of improvements to real property or for flood plain determination.

The maps provided hereunder are provided "as is" and the City expressly disclaims all warranties,UCC and otherwise, express or implied, including warranties as to accuracy of the maps and merchantability and fitness for a particular purpose, and further expressly disclaims responsibility for all incidental, consequential or special damages arising out of or in connection with the use or performance of the maps.

Mapping Standards:  
Coordinate System - NAD83 State Plane Virginia North  
Projection - Lambert Conformal Conic  
Map Units - Feet

DCGIS, Fairfax County, VA, VGIN, Esri, HERE, Garmin, SafeGraph, GeoTechnologies, Inc, METI/NASA, USGS, EPA, NPS, US Census Bureau, USDA



Map Produced: 6/6/2023

1:30,000

