


# Complete Streets

**Five Year Plan, FY 2024-2028**

*Last Updated: July 2023*







# Grant Projects

Project	FY 24	FY 25	FY 26	FY 27	FY 28
King/Callahan/Russell	█				
Old Cameron Run Trail	█				
North Beauregard Street Multi-Use Trail	█				
Mount Vernon Trail Improvements at East Abingdon Drive	█				
Mount Vernon Avenue North Complete Streets	█				
South Patrick Street Median Improvements	█				
Seminary Road/North Howard Street Safety Improvements	█				
King St-Bradlee Corridor Improvements	█				
SS4A High-Crash Intersection Audits	█				
Access Improvements at Landmark	█				
Pedestrian Lighting Study	█				
Trail Wayfinding (TBD)	█				
SS4A Duke St/Route 1 Intersection Improvements (TBD)		█			
SRTS Curb Extensions (TBD)		█			
Slaters Ln Sidewalk & Crossing Improvements (TBD)		█			





# Alexandria Mobility Plan: Bicycle Projects

Project	FY 24	FY 25	FY 26	FY 27	FY 28
Citywide Sharrows <i>(as funding is available)</i>	[Teal bar spanning FY 24 to FY 28]				
Beauregard Trail Adjacent Wayfinding + Safety Improvements		[Teal bar]			
Mount Vernon Avenue Sharrows <i>Commonwealth Avenue to Glebe Road</i>	[Teal bar]				
South Pickett Street Bike Lanes <i>Edsall Road to Duke Street</i>	[Teal bar]				
Old Cameron Run Trail Wayfinding <i>Getting to and from OCR Trail</i>			[Teal bar]		
Eisenhower Avenue Bike Lanes <i>South Van Dorn Street to Holmes Run Trail</i>	[Teal bar]				
East Abingdon Dr Bike Lanes	[Teal bar]				
Protected Bike Lanes	[Teal bar]				
Old Dominion Blvd Bike Lanes	[Teal bar]				
Edsall Road Bike Lanes <i>South Pickett Street to City Limit)</i>			[Teal bar]		
Holmes Run Parkway Sharrows				[Teal bar]	
Mill Road Bike Lanes					[Teal bar]







# Alexandria Mobility Plan: Sidewalk Projects

Project	FY 24	FY 25	FY 26	FY 27	FY 28
Seminary Rd/Colfax Ave					
Green Street <i>South Royal Street to South Fairfax Street</i>					
Valley Drive <i>Braddock Road to Fordham Road)</i>					
Taney Avenue <i>N Furman Street to North Early Street</i>					

# Alexandria Mobility Plan: Trail Access Improvements

<b>Project</b>	<b>FY 24</b>	<b>FY 25</b>	<b>FY 26</b>	<b>FY 27</b>	<b>FY 28</b>
Mount Vernon Trail at Pendleton Street					
Potomac Yard Trail at Braddock Road					
Holmes Run Trail at Gordon Street					
Holmes Run Trail/North Ripley Street Crossings Improvements					

# Safe Routes to School

Project	FY 24	FY 25	FY 26	FY 27	FY 28
William Ramsay Elementary SRTS Project					
Polk Avenue Sidewalk					
Samuel Tucker Elementary SRTS Project					
Mount Vernon Community School SRTS Project					
Spot Improvements					
Curb Extensions Concept Design <i>Multiple Locations</i>					

Work plans for the following programs are developed annually:

- Vision Zero
- Complete Streets Projects with Street Resurfacing
- Neighborhood Sidewalk Program
- Traffic Calming Program
- Alex311 Requests/Spot Improvements

## **Additional Programs**

# Notes

---

This plan considers priority projects identified in the [Alexandria Mobility Plan](#).

---

This plan is intended to be financially constrained.

---

The goal of this plan is to make continuous improvement across multiple program areas and need categories.

---

This plan prioritizes making improvements in an equitable manner.

---

This is a living plan that is *subject to change* based on evolving circumstances, such as available resources, community engagement processes, private development, etc.