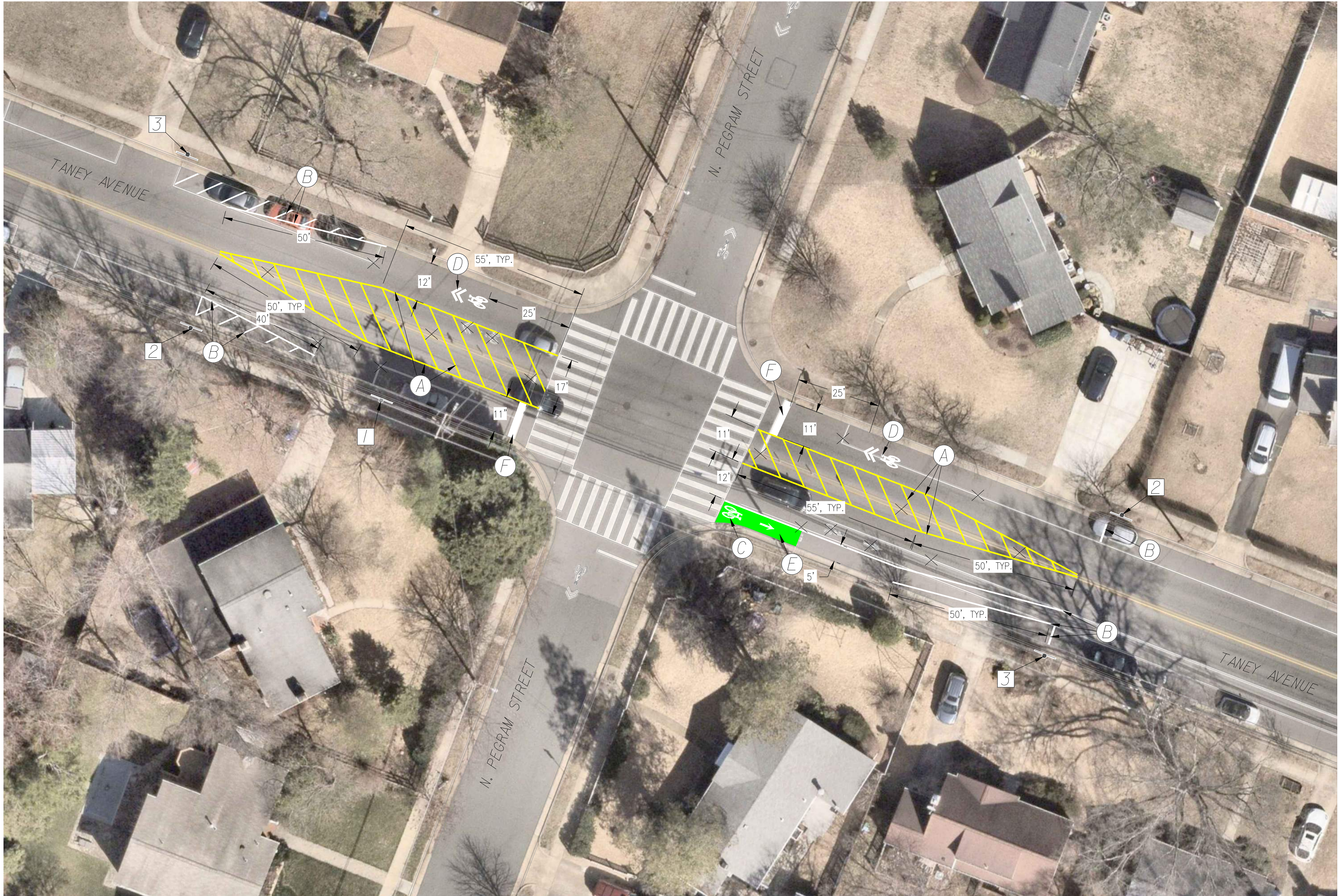


X:\466441\202182.01\TECH\1 Task Order 12 - Staff Augmentation\Ena\1 Taney Ave Traffic Calming\Model (New)\Taney Ave Refined Design.dwg PLOTTED: 7/23/2025 9:43:07 AM BY:BRADY NUTT



- LEGEND
- (A) PROPOSED PAVEMENT MARKING, 4" WIDTH, YELLOW
 - (B) PROPOSED PAVEMENT MARKING, 4" WIDTH, WHITE
 - (C) PROPOSED BICYCLE SYMBOL AND ARROW PAVEMENT MARKING, WHITE
 - (D) PROPOSED BICYCLE SYMBOL AND SHARROW PAVEMENT MARKING, WHITE
 - (E) PROPOSED PAVEMENT MARKING, GREEN PAINT
 - (F) PROPOSED PAVEMENT MARKING, 24" WIDTH, WHITE
 - × REMOVE EXISTING PAVEMENT MARKING
 - PROPOSED SIGN AND POST
 - EXISTING SIGN AND POST

GENERAL NOTES

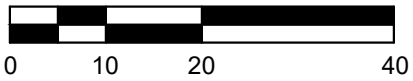
- THE PROPOSED GORE STRIPING SHALL BE ANGLED 45 DEGREES TOWARDS THE DIRECTION OF TRAVEL AND SPACED 5 FEET APART.
- ALL PROPOSED STOP BARS SHALL BE INSTALLED AT A MINIMUM 4 FOOT OFFSET FROM THE NEAREST CROSSWALK.
- ALL PROPOSED SHIFTING TAPERS SHALL BE A MINIMUM LENGTH OF 50 FEET TO PROVIDE A COMFORTABLE TRANSITION FOR THE DESIGN VEHICLE (BUS-45) UNLESS OTHERWISE INDICATED IN THE PLANS.
- ALL UPDATED NO PARKING ZONES SHALL INCLUDE NEW OR RELOCATED SIGNS INDICATING THE NEW PARKING LIMITS.
- THE CONTRACTOR SHALL REFER TO THE DECEMBER 2023 MUTCD WHEN CONSIDERING SIGNAGE THROUGHOUT THE MULTIPATH. SEE PART 9 OF THE DECEMBER 2023 MUTCD FOR SIGN APPLICATIONS RELATED TO BIKE TRAFFIC.
- ALL LOCATIONS MARKED FOR GREEN PAINT SHALL EXTEND 25 FEET BEYOND THE CROSSWALK.
- ALL PROPOSED PAVEMENT MARKINGS SHALL TIE INTO EXISTING PAVEMENT MARKINGS WHERE NECESSARY UNLESS THE EXISTING MARKINGS ARE INDICATED FOR REMOVAL.

PARKING NOTES

- (7) PARKING SPOTS ON TANEY AVENUE WEST OF PEGRAM STREET WILL BE LOST.
- (5) PARKING SPOTS ON TANEY AVENUE EAST OF PEGRAM STREET WILL BE LOST.

CONSTRUCTION NOTES

- THE CONTRACTOR SHALL REMOVE THE EXISTING NO PARKING SIGN AND POST.
- THE CONTRACTOR SHALL INSTALL A "NO PARKING ANYTIME" (LEFT DIRECTIONAL ARROW) SIGN ON A NEW POST.
- THE CONTRACTOR SHALL INSTALL A "NO PARKING ANYTIME" (RIGHT DIRECTIONAL ARROW) SIGN ON A NEW POST.



CONCEPTUAL DESIGN



CITY OF ALEXANDRIA, VIRGINIA
DEPARTMENT OF PROJECT IMPLEMENTATION
301 KING STREET
ALEXANDRIA, VIRGINIA 22314

REVISIONS	
DATE	DESCRIPTION

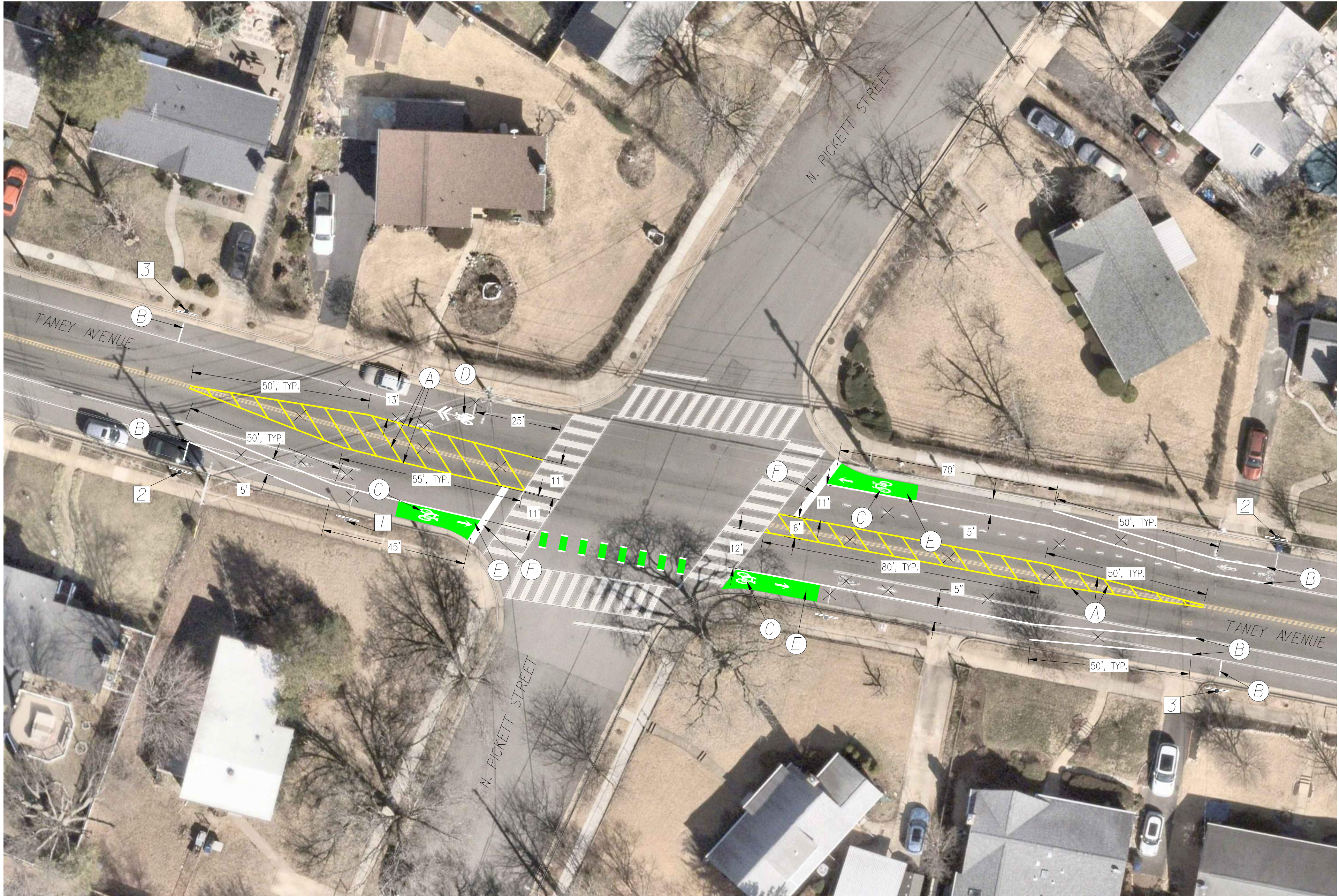
ALEXANDRIA PROJECT NO.:	
DATE OF PLAN ISSUANCE:	
CONSULTANT PROJECT ID.:	
DESIGNED BY: ENL	DATE: 07-2025
DRAWN BY: JPN	DATE: 07-2025
CHECKED BY: JPN	DATE: 07-2025
APPROVED BY: JPN	DATE:

PROJECT TITLE: TANEY AVENUE TRAFFIC CALMING

TANEY AVENUE
AND PEGRAM STREET
WIDENED MEDIAN

SHEET
1 OF 4
SCALE 1" = 20'

X:\466441\202182.01\TECH\1 Task Order 12 - Staff Augmentation\End\1_Taney Ave Traffic Calming\Model (New)\Taney Ave Refined Design.dwg PLOTTED: 7/23/2025 9:43:13 AM BY:BRADY, NUTT



GENERAL NOTES

1. THE PROPOSED GORE STRIPING SHALL BE ANGLED 45 DEGREES TOWARDS THE DIRECTION OF TRAVEL AND SPACED 5 FEET APART.
2. ALL PROPOSED STOP BARS SHALL BE INSTALLED AT A MINIMUM 4 FOOT OFFSET FROM THE NEAREST CROSSWALK.
3. ALL PROPOSED SHIFTING TAPERS SHALL BE A MINIMUM LENGTH OF 50 FEET TO PROVIDE A COMFORTABLE TRANSITION FOR THE DESIGN VEHICLE (BUS-45).
4. ALL UPDATED NO PARKING ZONES SHALL INCLUDE NEW OR RELOCATED SIGNS INDICATING THE NEW PARKING LIMITS.
5. THE CONTRACTOR SHALL REFER TO THE DECEMBER 2023 MUTCD WHEN CONSIDERING SIGNAGE THROUGHOUT THE MULTIPATH. SEE PART 9 OF THE DECEMBER 2023 MUTCD FOR SIGN APPLICATIONS RELATED TO BIKE TRAFFIC.
6. ALL LOCATIONS MARKED FOR GREEN PAINT SHALL EXTEND 25 FEET BEYOND THE ADJACENT CROSSWALK OR STOP BAR.
7. ALL PROPOSED PAVEMENT MARKINGS SHALL TIE INTO EXISTING PAVEMENT MARKINGS WHERE NECESSARY UNLESS THE EXISTING MARKINGS ARE INDICATED FOR REMOVAL.

PARKING NOTES

1. (4) PARKING SPOTS ON TANEY AVENUE WEST OF PICKETT STREET WILL BE LOST.
2. (3) PARKING SPOTS ON TANEY AVENUE EAST OF PICKETT STREET WILL BE LOST.

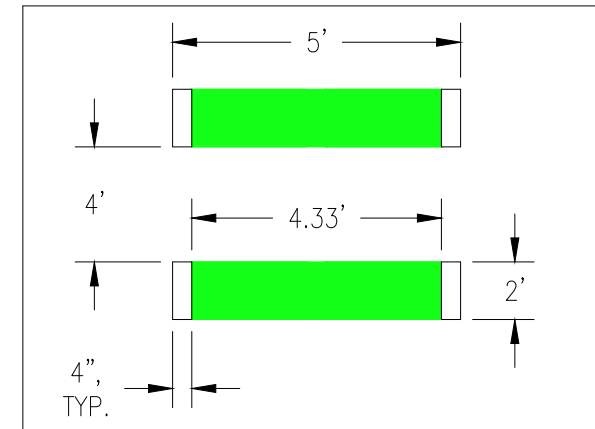
CONSTRUCTION NOTES

1. THE CONTRACTOR SHALL REMOVE THE EXISTING NO PARKING SIGN AND POST.
2. THE CONTRACTOR SHALL INSTALL A "NO PARKING ANYTIME" (LEFT DIRECTIONAL ARROW) SIGN ON A NEW POST.
3. THE CONTRACTOR SHALL INSTALL A "NO PARKING ANYTIME" (RIGHT DIRECTIONAL ARROW) SIGN ON A NEW POST.

LEGEND

- (A) PROPOSED PAVEMENT MARKING, 4" WIDTH, YELLOW
- (B) PROPOSED PAVEMENT MARKING, 4" WIDTH, WHITE
- (C) PROPOSED BICYCLE SYMBOL AND ARROW PAVEMENT MARKING, WHITE
- (D) PROPOSED BICYCLE SYMBOL AND SHARROW PAVEMENT MARKING, WHITE
- (E) PROPOSED PAVEMENT MARKING, GREEN PAINT
- (F) PROPOSED PAVEMENT MARKING, 24" WIDTH, WHITE
- × REMOVE EXISTING PAVEMENT MARKING
- PROPOSED SIGN AND POST
- EXISTING SIGN AND POST

TYP. ONE-WAY BIKE CROSSING PAVEMENT MARKING DETAIL (N.T.S.)



*BLACK OUTLINE SHOWN AROUND WHITE PAVEMENT MARKINGS IS FOR VISIBILITY ON PLAN ONLY.



PROJECT TITLE: TANEY AVENUE TRAFFIC CALMING

CONCEPTUAL DESIGN


TANEY AVENUE
AND PICKETT STREET
WIDENED MEDIAN

SHEET
2 OF 4
SCALE 1" = 20'

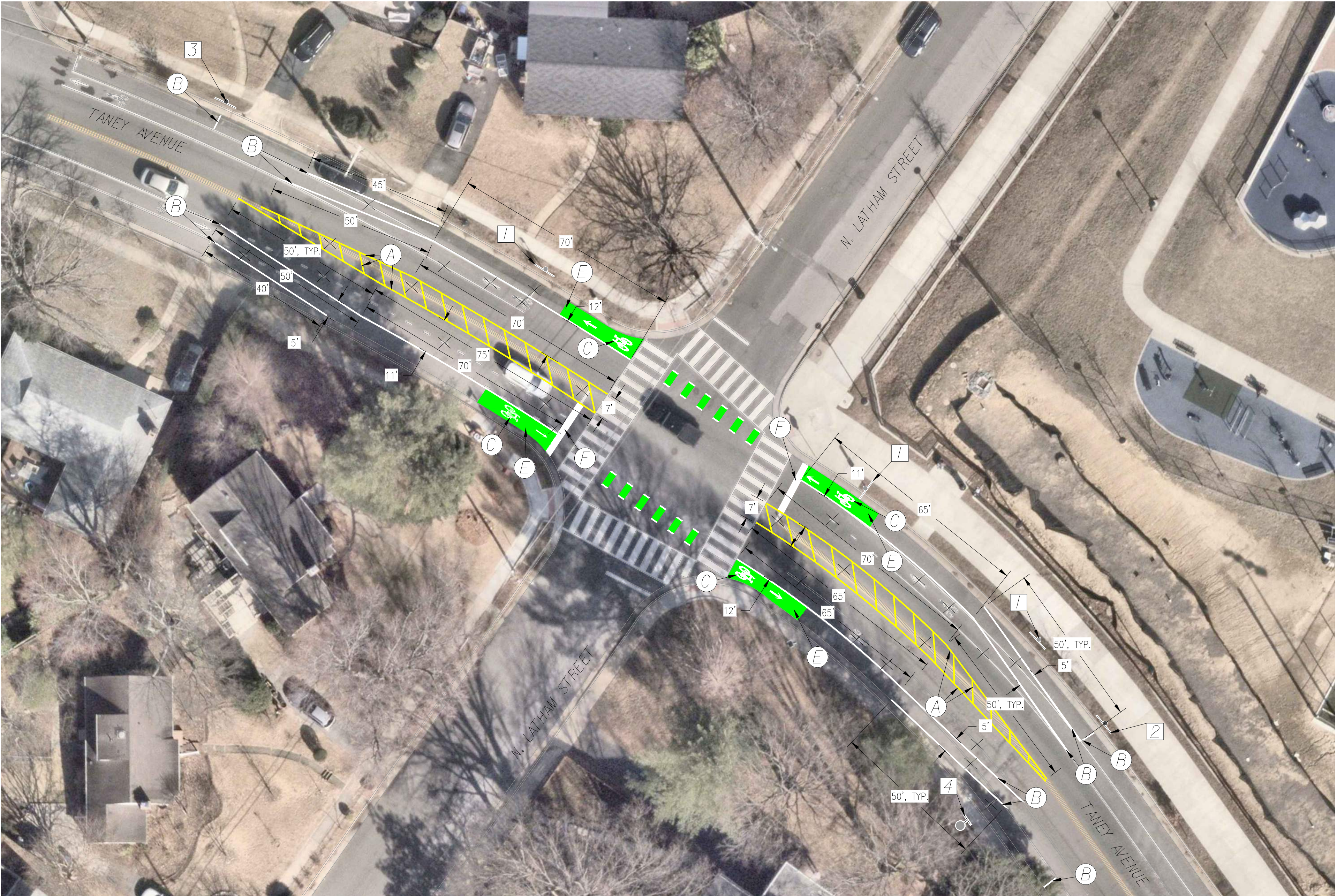
REVISIONS	DESCRIPTION
DATE	BY

ALEXANDRIA PROJECT NO.:	
DATE OF PLAN ISSUANCE:	
CONSULTANT PROJECT ID.:	
DESIGNED BY: BN	DATE: 07-2025
DRAWN BY: BN	DATE: 07-2025
CHECKED BY: JP	DATE: 07-2025
APPROVED BY:	DATE:

CITY OF ALEXANDRIA, VIRGINIA
DEPARTMENT OF PROJECT IMPLEMENTATION
301 KING STREET
ALEXANDRIA, VIRGINIA 22314

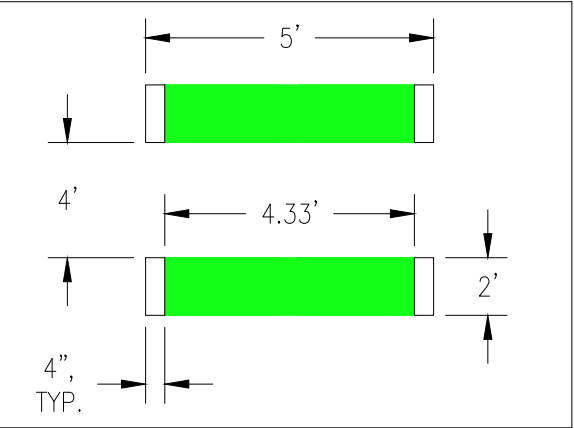


X:\466441\202182.01\TECH\1 Task Order 12 - Staff Augmentation\Eng\1_Taney Ave Traffic Calming\Model (New)\Taney Ave Refined Design.dwg PLOTTED: 7/23/2025 9:43:18 AM BY:BRADY, NUTT



- LEGEND
- (A) PROPOSED PAVEMENT MARKING, 4" WIDTH, YELLOW
 - (B) PROPOSED PAVEMENT MARKING, 4" WIDTH, WHITE
 - (C) PROPOSED BICYCLE SYMBOL AND ARROW PAVEMENT MARKING, WHITE
 - (D) PROPOSED BICYCLE SYMBOL AND SHARROW PAVEMENT MARKING, WHITE
 - (E) PROPOSED PAVEMENT MARKING, GREEN PAINT
 - (F) PROPOSED PAVEMENT MARKING, 24" WIDTH, WHITE
 - × REMOVE EXISTING PAVEMENT MARKING
 - PROPOSED SIGN AND POST
 - EXISTING SIGN AND POST
 - PROPOSED SIGN ON EXISTING POLE

TYP. ONE-WAY BIKE
CROSSING PAVEMENT
MARKING DETAIL (N.T.S.)



*BLACK OUTLINE SHOWN AROUND WHITE
PAVEMENT MARKINGS IS FOR VISIBILITY
ON PLAN ONLY.

GENERAL NOTES

1. THE PROPOSED GORE STRIPING SHALL BE ANGLED 45 DEGREES TOWARDS THE DIRECTION OF TRAVEL AND SPACED 5 FEET APART.
2. ALL PROPOSED STOP BARS SHALL BE INSTALLED AT A MINIMUM 4 FOOT OFFSET FROM THE NEAREST CROSSWALK.
3. ALL PROPOSED SHIFTING TAPERS SHALL BE A MINIMUM LENGTH OF 50 FEET TO PROVIDE A COMFORTABLE TRANSITION FOR THE DESIGN VEHICLE (BUS-45) UNLESS OTHERWISE INDICATED IN THE PLANS.
4. ALL UPDATED NO PARKING ZONES SHALL INCLUDE NEW OR RELOCATED SIGNS INDICATING THE NEW PARKING LIMITS.
5. THE CONTRACTOR SHALL REFER TO THE DECEMBER 2023 MUTCD WHEN CONSIDERING SIGNAGE THROUGHOUT THE MULTIPATH. SEE PART 9 OF THE DECEMBER 2023 MUTCD FOR SIGN APPLICATIONS RELATED TO BIKE TRAFFIC.
6. ALL LOCATIONS MARKED FOR GREEN PAINT SHALL EXTEND 25 FEET BEYOND THE ADJACENT CROSSWALK OR STOP BAR.
7. ALL PROPOSED PAVEMENT MARKINGS SHALL TIE INTO EXISTING PAVEMENT MARKINGS WHERE NECESSARY UNLESS THE EXISTING MARKINGS ARE INDICATED FOR REMOVAL.

PARKING NOTES

1. (3) PARKING SPOTS ON TANEY AVENUE WEST OF LATHAM STREET WILL BE LOST.
2. (9) PARKING SPOTS ON TANEY AVENUE EAST OF LATHAM STREET WILL BE LOST.

CONSTRUCTION NOTES

1. THE CONTRACTOR SHALL REMOVE THE EXISTING NO PARKING SIGN AND POST.
2. THE CONTRACTOR SHALL INSTALL A "NO PARKING ANYTIME" (LEFT DIRECTIONAL ARROW) SIGN ON A NEW POST.
3. THE CONTRACTOR SHALL INSTALL A "NO PARKING ANYTIME" (RIGHT DIRECTIONAL ARROW) SIGN ON A NEW POST.
4. THE CONTRACTOR SHALL INSTALL A "NO PARKING ANYTIME" (RIGHT DIRECTIONAL ARROW) SIGN ON THE INDICATED EXISTING POST.



CONCEPTUAL DESIGN



CITY OF ALEXANDRIA, VIRGINIA
DEPARTMENT OF PROJECT IMPLEMENTATION
301 KING STREET
ALEXANDRIA, VIRGINIA 22314

REVISIONS	DESCRIPTION
DATE	BY

ALEXANDRIA PROJECT NO.:	
DATE OF PLAN ISSUANCE:	
CONSULTANT PROJECT ID.:	
DESIGNED BY: BN	DATE: 07-2025
DRAWN BY: BN	DATE: 07-2025
CHECKED BY: JP	DATE: 07-2025
APPROVED BY:	DATE:

PROJECT TITLE: TANEY AVENUE TRAFFIC CALMING

TANEY AVENUE
AND LATHAM STREET
WIDENED MEDIAN

SHEET

3 OF 4

SCALE 1" = 20'

1. THE PROPOSED GORE STRIPING SHALL BE ANGLED 45 DEGREES TOWARDS THE DIRECTION OF TRAVEL AND SPACED 5 FEET APART.
2. ALL PROPOSED STOP BARS SHALL BE INSTALLED AT A MINIMUM 4 FOOT OFFSET FROM THE NEAREST CROSSWALK.
3. ALL PROPOSED SHIFTING TAPERS SHALL BE A MINIMUM LENGTH OF 50 FEET TO PROVIDE A COMFORTABLE TRANSITION FOR THE DESIGN VEHICLE (BUS-45).
4. ALL UPDATED NO PARKING ZONES SHALL INCLUDE NEW OR RELOCATED SIGNS INDICATING THE NEW PARKING LIMITS.
5. THE CONTRACTOR SHALL REFER TO THE DECEMBER 2023 MUTCD WHEN CONSIDERING SIGNAGE THROUGHOUT THE MULTIPATH. SEE PART 9 OF THE DECEMBER 2023 MUTCD FOR SIGN APPLICATIONS RELATED TO BIKE TRAFFIC.
6. ALL LOCATIONS MARKED FOR GREEN PAINT SHALL EXTEND 25 FEET BEYOND THE ADJACENT CROSSWALK OR STOP BAR.
7. ALL PROPOSED PAVEMENT MARKINGS SHALL TIE INTO EXISTING PAVEMENT MARKINGS WHERE NECESSARY UNLESS THE EXISTING MARKINGS ARE INDICATED FOR REMOVAL.

1. (0) PARKING SPOTS ON TANEY AVENUE WEST OF LATHAM STREET WILL BE LOST.
2. (6) PARKING SPOTS ON TANEY AVENUE EAST OF LATHAM STREET WILL BE LOST.



1. THE CONTRACTOR SHALL REMOVE THE EXISTING NO PARKING SIGN.
2. THE CONTRACTOR SHALL RELOCATE THE EXISTING NO PARKING SIGN AND POST TO THE INDICATED LOCATION.
3. THE CONTRACTOR SHALL INSTALL A "NO PARKING ANYTIME" (LEFT DIRECTIONAL ARROW) SIGN ON A NEW POST.
4. THE CONTRACTOR SHALL INSTALL A "NO PARKING ANYTIME" (RIGHT DIRECTIONAL ARROW) SIGN ON A NEW POST.
5. THE CONTRACTOR SHALL INSTALL A STOP SIGN (R1-1) AND "ALL-WAY" PLAQUE ON A NEW POST. REMOVE EXISTING PEDESTRIAN SIGN (W11-2) AND POST.
6. THE CONTRACTOR SHALL INSTALL A STOP SIGN (R1-1) AND "ALL-WAY" PLAQUE (R1-3P) ON THE EXISTING WOODEN POLE. REMOVE EXISTING PEDESTRIAN SIGN (W11-2).
7. THE CONTRACTOR SHALL INSTALL AN "ALL-WAY" PLAQUE (R1-3P) UNDERNEATH THE EXISTING STOP SIGN.

- (A) PROPOSED PAVEMENT MARKING, 4" WIDTH, YELLOW
- (B) PROPOSED PAVEMENT MARKING, 4" WIDTH, WHITE
- (C) PROPOSED BICYCLE SYMBOL AND ARROW PAVEMENT MARKING, WHITE
- (D) PROPOSED BICYCLE SYMBOL AND SHARROW PAVEMENT MARKING, WHITE
- (E) PROPOSED PAVEMENT MARKING, GREEN PAINT
- (F) PROPOSED PAVEMENT MARKING, 24" WIDTH, WHITE
- ✕ REMOVE EXISTING PAVEMENT MARKING
- PROPOSED SIGN AND POST
- EXISTING SIGN AND POST
- PROPOSED SIGN ON EXISTING POLE
- RELOCATED SIGN AND POST
- EXISTING SIGN AND POLE
- PROPOSED SIGN ON EXISTING POST



PROJECT TITLE: TANAY AVENUE TRAFFIC CALMING		CONCEPTUAL DESIGN	
<p>TANAY AVENUE AND HOWARD STREET WIDENED MEDIAN</p>	<p>ALEXANDRIA PROJECT NO.: _____ DATE OF PLAN ISSUANCE: _____ CONSULTANT PROJECT ID.: _____ DESIGNED BY: BN DATE: 07-2025 DRAWN BY: BN DATE: 07-2025 CHECKED BY: JP DATE: 07-2025 APPROVED BY: _____ DATE: _____</p>	<p>REVISONS BY DATE DESCRIPTION</p> <p>_____ _____ _____ _____</p>	<p>CITY OF ALEXANDRIA, VIRGINIA DEPARTMENT OF PROJECT IMPLEMENTATION 301 KING STREET ALEXANDRIA, VIRGINIA 22314</p>
<p>SHEET 4 OF 4 SCALE 1" = 20'</p>			