TAYLOR RUN CIVIC ASSOCIATION

Complete Streets Update

6.12.13

COMPLETE STREETS PROGRAM

- What is Complete Streets?
- How does the program work?
  - High Priority Locations
  - Comprehensive Neighborhood Programs
  - Safety Upgrades
- How do I make a request for my neighborhood?
  - Call, Click, Connect – City of Alexandria

PROJECTS IN YOUR NEIGHBORHOOD

- Janneys Lane Repaving and Bike Lanes
- Taylor Run Bicycle Facilities
- Angel Park Access Project
- Upland Place Crossing
- Sidewalk Requests
- King Street Bicycle Facilities

JANNEYS LANE BICYCLE LANES

- Climbing Lane EB to Taylor Run and WB to Quaker Lane
- Shared lanes in front of elementary school
- No parking or travel lane removal

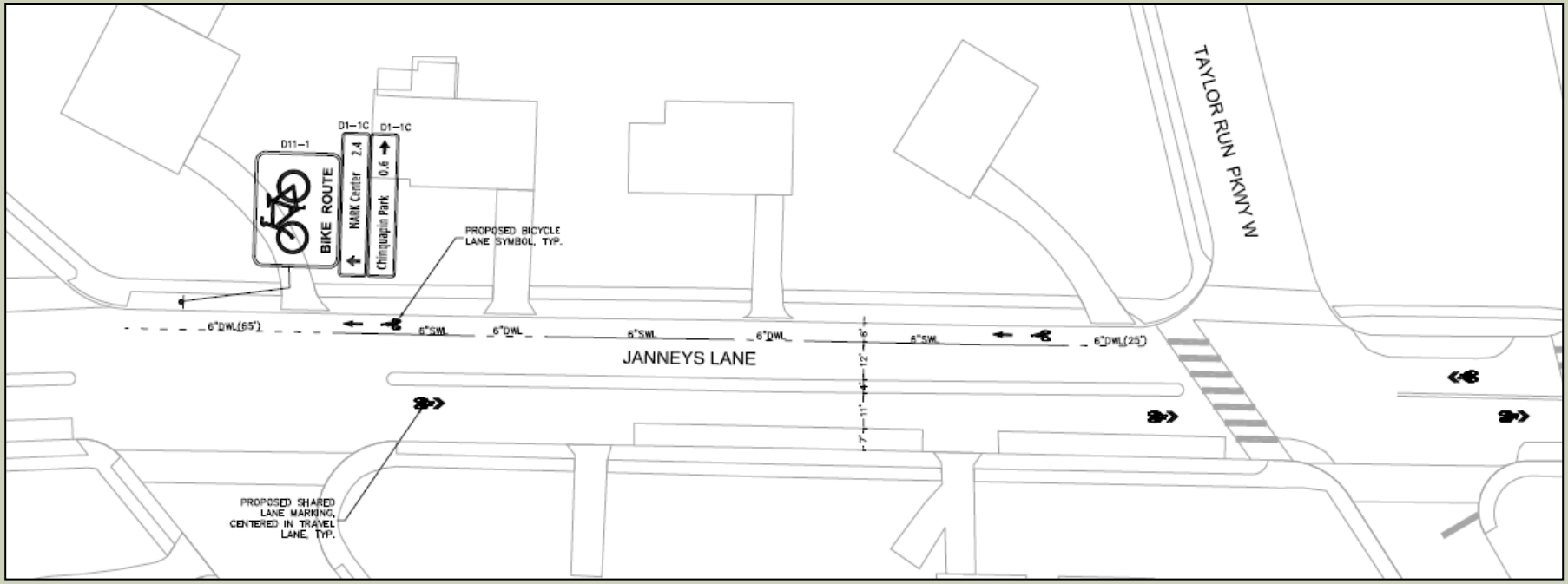

TAYLOR RUN BIKE FACILITIES: DUKE TO DARTMOUTH – CLIMBING LANE

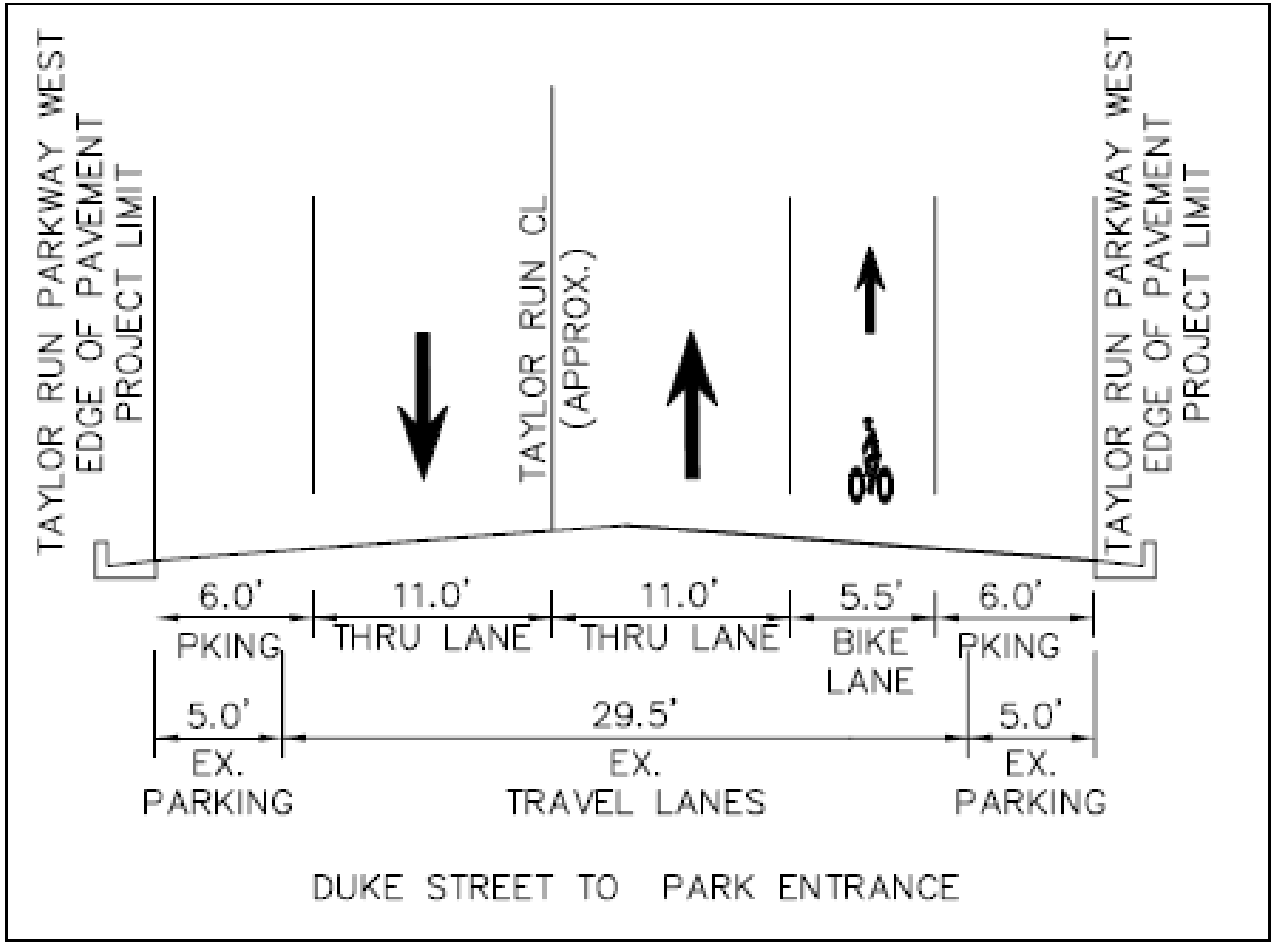

TAYLOR RUN BIKE FACILITIES: DARTMOUTH TO JANNEYS – SHARED LANES

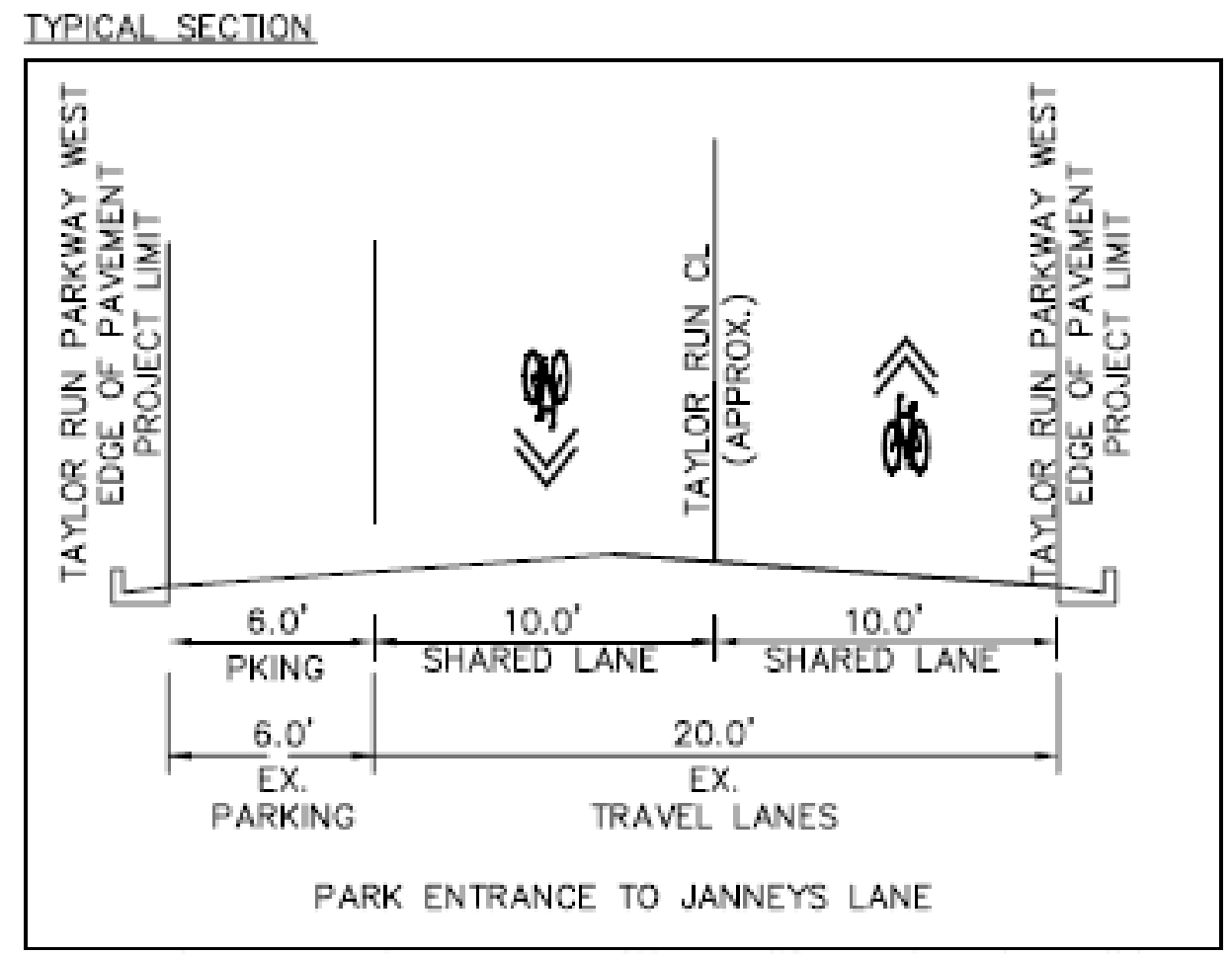

ANGEL PARK ACCESS

- Create better access to Angel Park
  - Design ADA accessible curb extensions if feasible
  - Project in conjunction with Parks Department

UPLAND PLACE CROSSING

- Improve crossing at Upland Place and King Street
  - Safe Routes to School Project (Maury Elementary)
  - Upgrade crosswalks to high visibilty

SIDEWALK REQUESTS

- Hilltop Terrace between Upland Place and Carlisle Street
  - Large Trees
  - Private Landscaping
  - Fencing

KING STREET TRAFFIC CALMING & BICYCLE FACILITIES

- Climbing lane for northbound King Street to Janneys Lane
- Shared lane for southbound King Street to the Metro
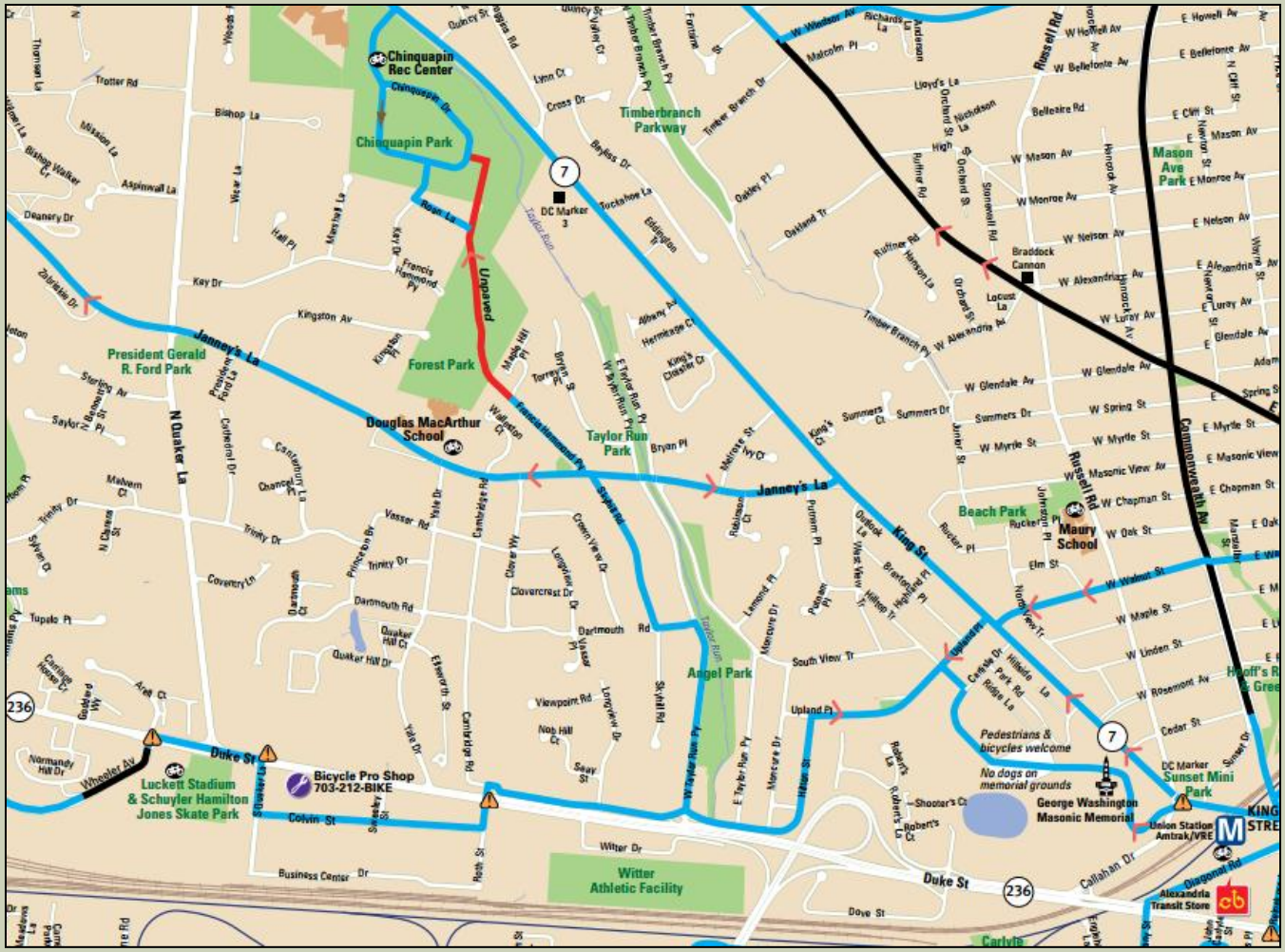
ALEXANDRIA BIKE MAP