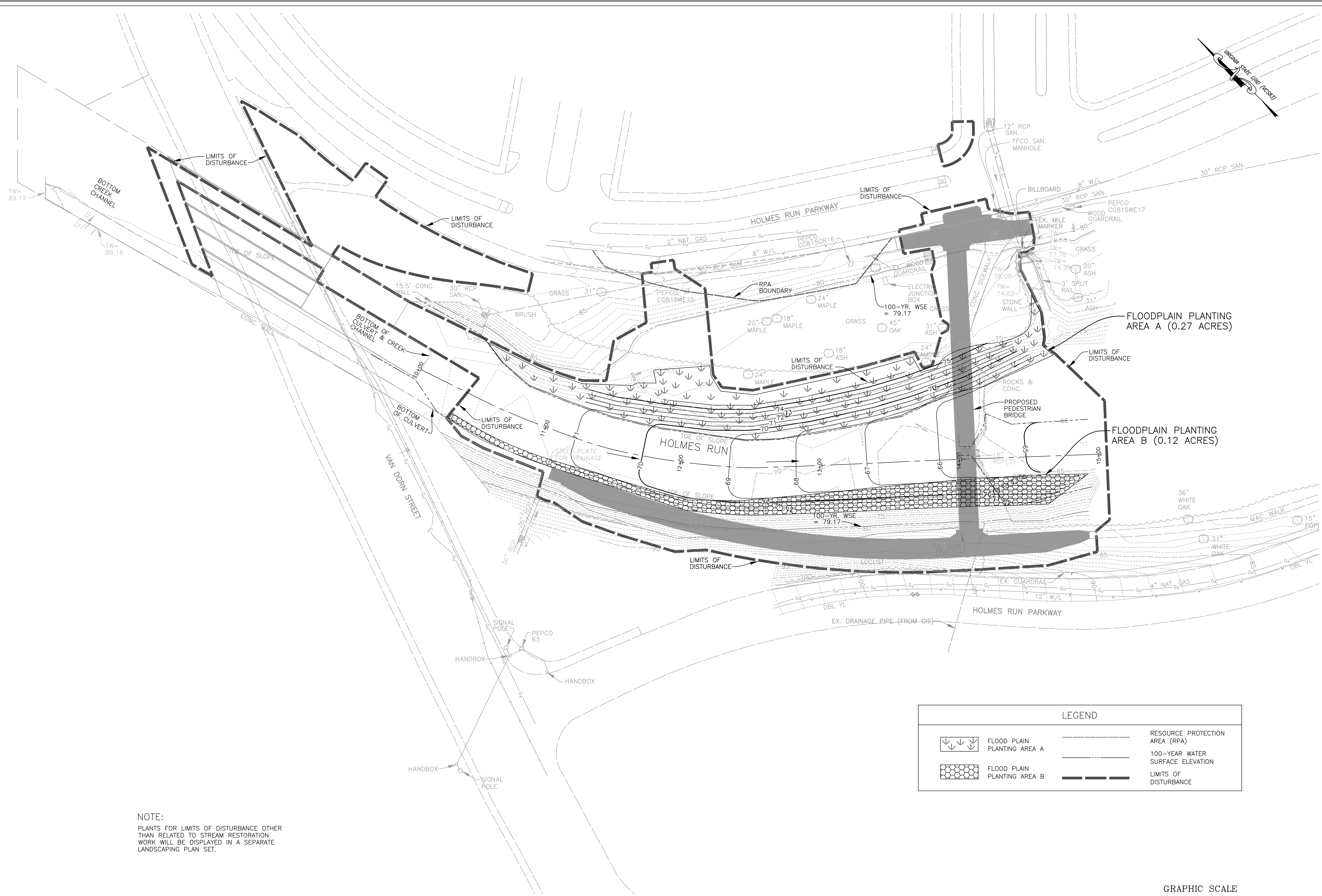
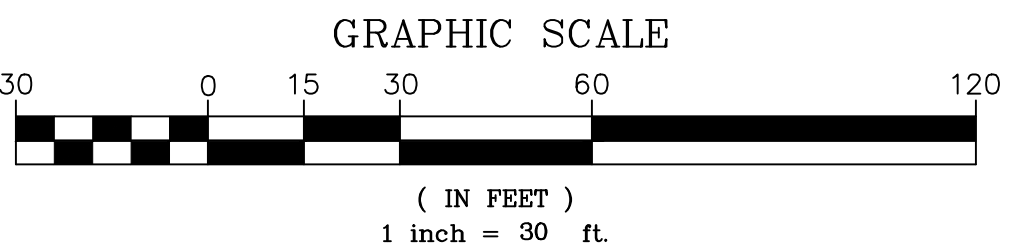


\\frsv01\projects\2014\1102_HolmesRunTrail\CADD\Plan\25A-STREAM STAB PLANTING.dwg Jul 17, 2015 - 1:07pm RKK_SITE.CTB Plot Scale 1"=1 Plot By: reese Tab:Layout1




NOTE:
 PLANTS FOR LIMITS OF DISTURBANCE OTHER
 THAN RELATED TO STREAM RESTORATION
 WORK WILL BE DISPLAYED IN A SEPARATE
 LANDSCAPING PLAN SET.

LEGEND	
	FLOOD PLAIN PLANTING AREA A
	FLOOD PLAIN PLANTING AREA B
	RESOURCE PROTECTION AREA (RPA)
	100-YEAR WATER SURFACE ELEVATION
	LIMITS OF DISTURBANCE



Transportation & Environmental Services
 Engineering & Design Division
 P.O. Box 178 Alexandria, Va. 22313



STREAM STABILIZATION
 PLANTING RESTORATION
 PLAN

REVISIONS

NO.	DESCRIPTION

Scale: 1" = 30' Project:

Sheet: 25A

HOLMES RUN BIKE TRAIL