

ORDINANCE NO. 5145

AN ORDINANCE to amend Section 5-2-62 (CHANGES OF NAMES) of Article C (STREET NAMES), Chapter 2 (STREETS AND SIDEWALKS), Title 5 (TRANSPORTATION AND ENVIRONMENTAL SERVICES) of the Code of the City of Alexandria, Virginia, 1981, as amended, by adding thereto a new subsection (16) changing the name of Jefferson Davis Highway to Richmond Highway.


THE CITY COUNCIL OF ALEXANDRIA HEREBY ORDAINS:

Section 1. That Section 5-2-62 of The Code of the City of Alexandria, Virginia, 1981, as amended, be, and the same hereby is, amended by adding thereto a new subsection (16) to read as follows:

(16) Change of name as of January 1, 2019:


<u>New Name</u>	<u>Old Name</u>	<u>General Location</u>
<u>Richmond Highway</u>	<u>Jefferson Davis Highway</u>	<u>Potomac Yard</u>

Section 2. That this ordinance shall become effective on January 1, 2019.



ALLISON SILBERBERG
Mayor

ATTEST:



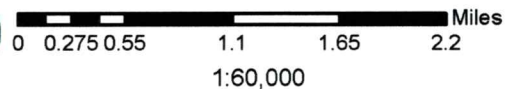
Gloria A. Sitton, CMC City Clerk

Final Passage: June 23, 2018



Jefferson Davis Highway

Ad Hoc Advisory Group on
Renaming Jefferson Davis Highway



Legend

- Jefferson Davis Memorial Highway
- County/City Boundaries

This map was produced by the GIS Division of the ITS Department, City of Alexandria, VA

Pursuant to Section 54.1-1402 of the Code of Virginia, any determination of topography or contours, or any depiction of physical improvements, property lines or boundaries is for general information only and shall not be used for the design, modification or construction of improvements to real property or for flood plain determination.

The maps provided hereunder are provided "as is" and the City expressly disclaims all warranties, UCC and otherwise, express or implied, including warranties as to accuracy of the maps and merchantability and fitness for a particular purpose, and further expressly disclaims responsibility for all incidental, consequential or special damages arising out of or in connection with the use or performance of the maps.

Mapping Standards
Coordinate System - NAD83 State Plane Virginia North
Projection - Lambert Conformal Conic
Map Units - Feet