Fort Ward Archaeology

Stage I and IIA Excavations for Grave Identification

Conceptual Maps--

To be finalized with survey data

Prepared by Alexandria Archaeology

City of Alexandria/Office of Historic Alexandria

Presented at the Fort Ward

Stakeholders Advisory Group Meeting

September 12, 2012

Old Grave Yard,
Adams and Clark Cemeteries
Grave Identification Excavations

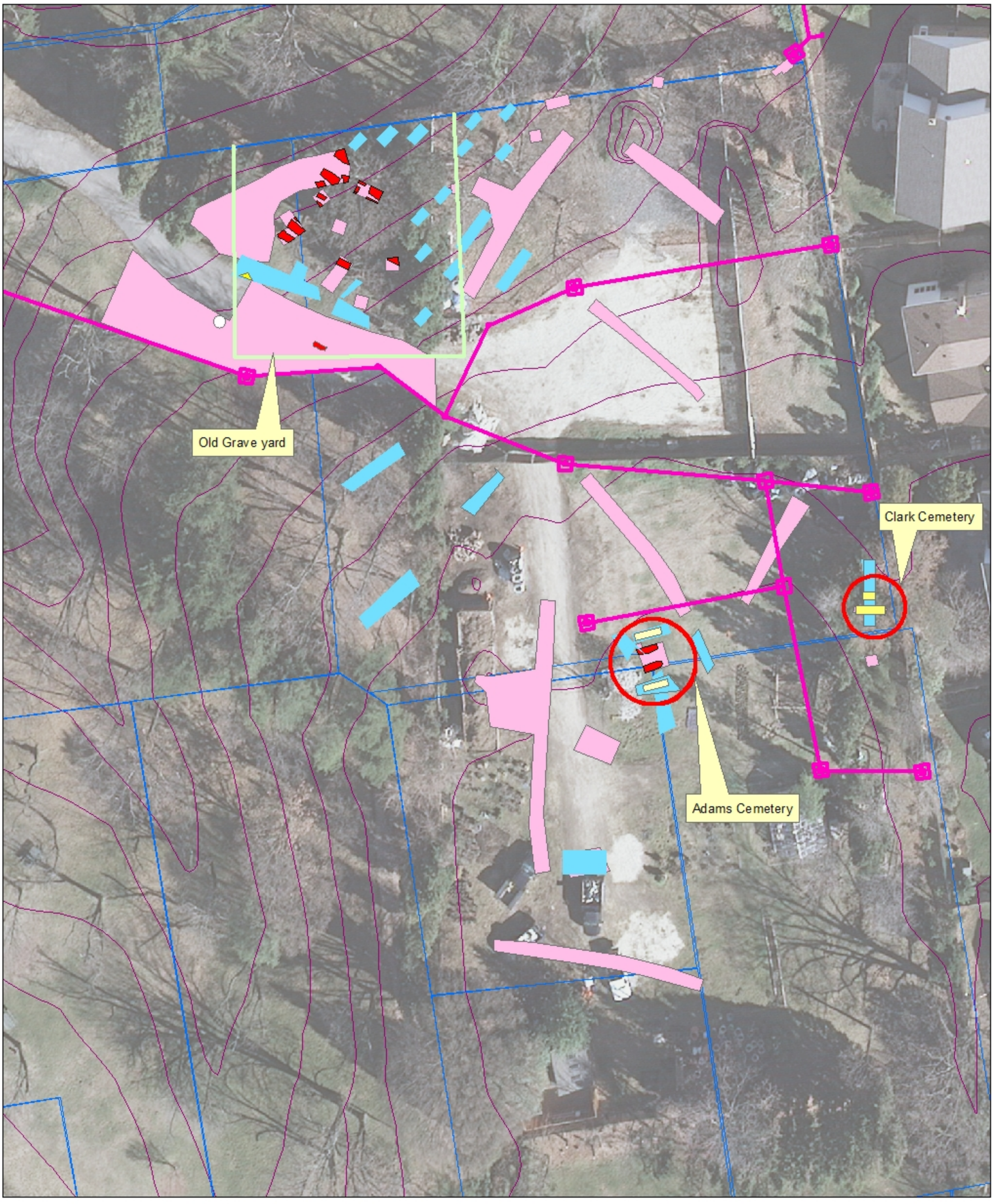

20 10 0 20 Feet

N
W E
S

- Stage I Trenches
- Stage IIA Trenches
- Stage I/IIB Burials
- Stage IIA Burials
- Dog Burial
- Excavation to Clear Area for Cemetery Fence or Demarcation
- Grave Areas
- Archaeological Research Lots
- Two-foot contour

Source: City of Alexandria 2009 Aerial
GIS Layers Created by Alexandria Archaeology and The Ottery Group, Inc.

City of Alexandria, Office of Historic Alexandria/Alexandria Archaeology

Conceptual Map--To be finalized with survey data

Jackson Cemetery
Stage I and IIA Excavations

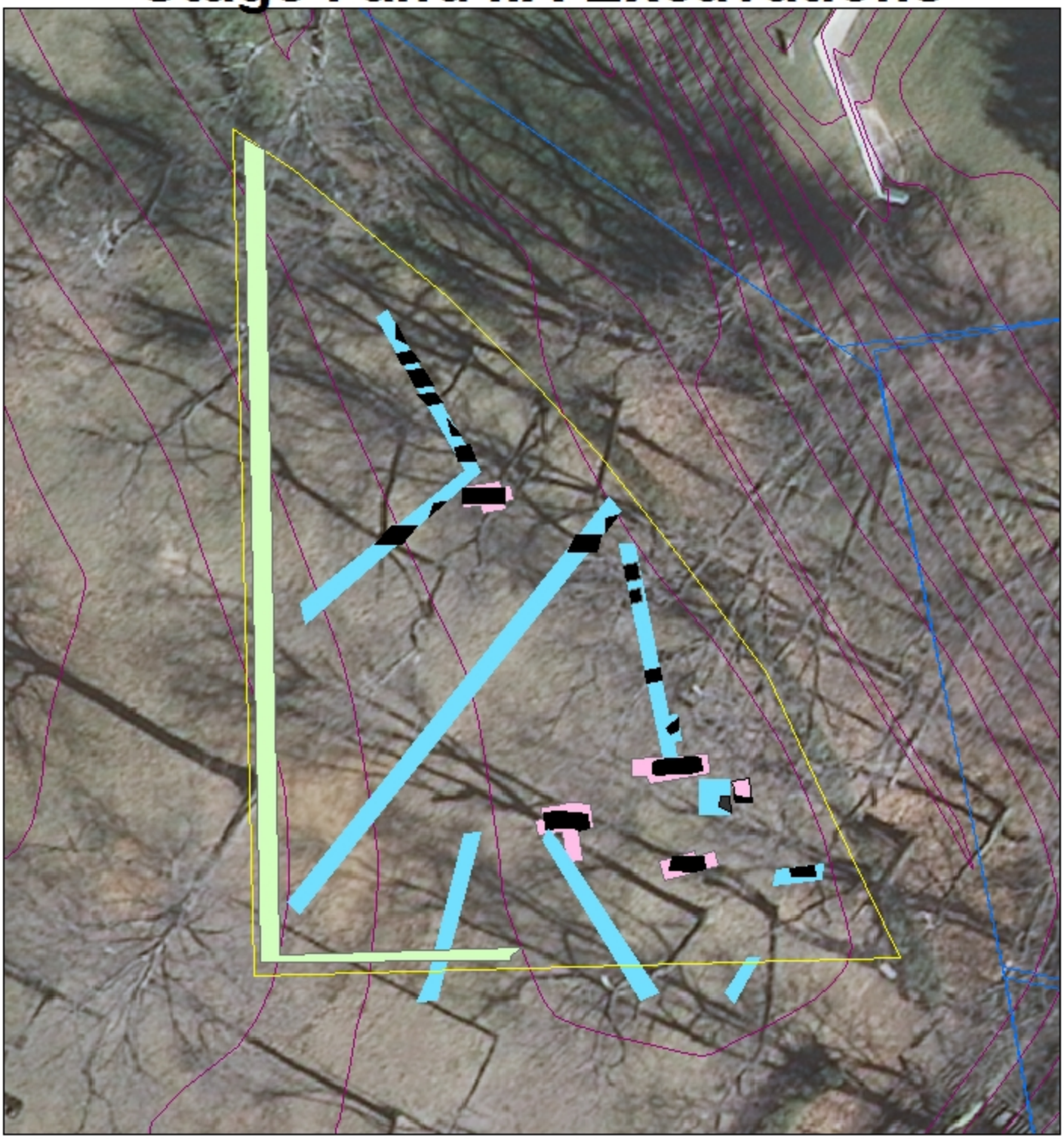

10 5 0 10 Feet

Source: City of Alexandria 2009 Aerial
GIS Layers Created by Alexandria Archaeology and The Ottery Group, Inc.

City of Alexandria/Office of Historic Alexandria/Alexandria Archaeology

Conceptual Map--To be finalized with survey data

- Cemetery Identification Area
- Stage I Trenches
- Stage IIA Trenches
- Identified Grave Locations
- SAT Excavation to Clear Area for Cemetery Fence or Demarcation
- Archaeological Research Lots
- Two-foot Contour

Lots North and West of Oakland Cemetery
Excavations for Grave Identification

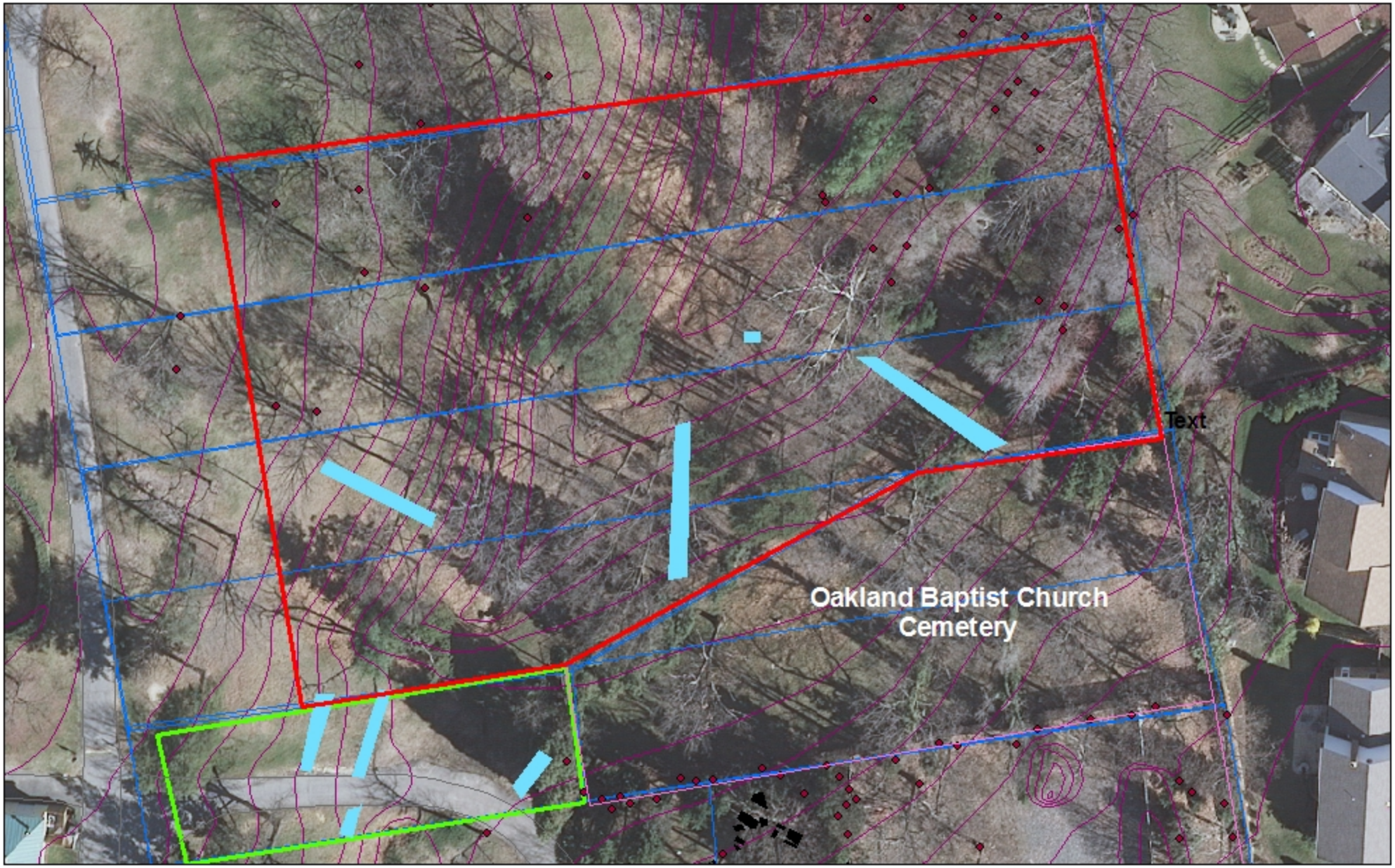

30 15 0 30 Feet

N
W E
S

Conceptual Map–
To be finalized with survey data

- North of Oakland Grave Identification Area--potential based on oral history accounts
- West of Oakland Grave identification Area--part of Javins lot deeded to Oakland for cemetery use
- Stage IIA Trenches
- Archaeological Research Lots

Source: City of Alexandria 2009 Aerial
GIS Layers Created by Alexandria Archaeology
and The Ottery Group, Inc.

City of Alexandria/Office of Historic Alexandria/
Alexandria Archaeology

McKnight/Good Samaritant Lot
Stage IIA Excavations for Grave Identification

10 5 0 10 Feet

Source: City of Alexandria 2009 Aerial
GIS Layers Created by Alexandria Archaeology and The Ottery Group, Inc.

Stage IIA Trenches
Potential Structure Locations
Archaeological Research Lots
Fort Ward Boundaries

N
W E
S

City of Alexandria/Office of Historic Alexandria/Alexandria Archaeology

Conceptual Map--To be finalized with survey data

Craven Lot
Stage IIA Excavations for Grave Identification

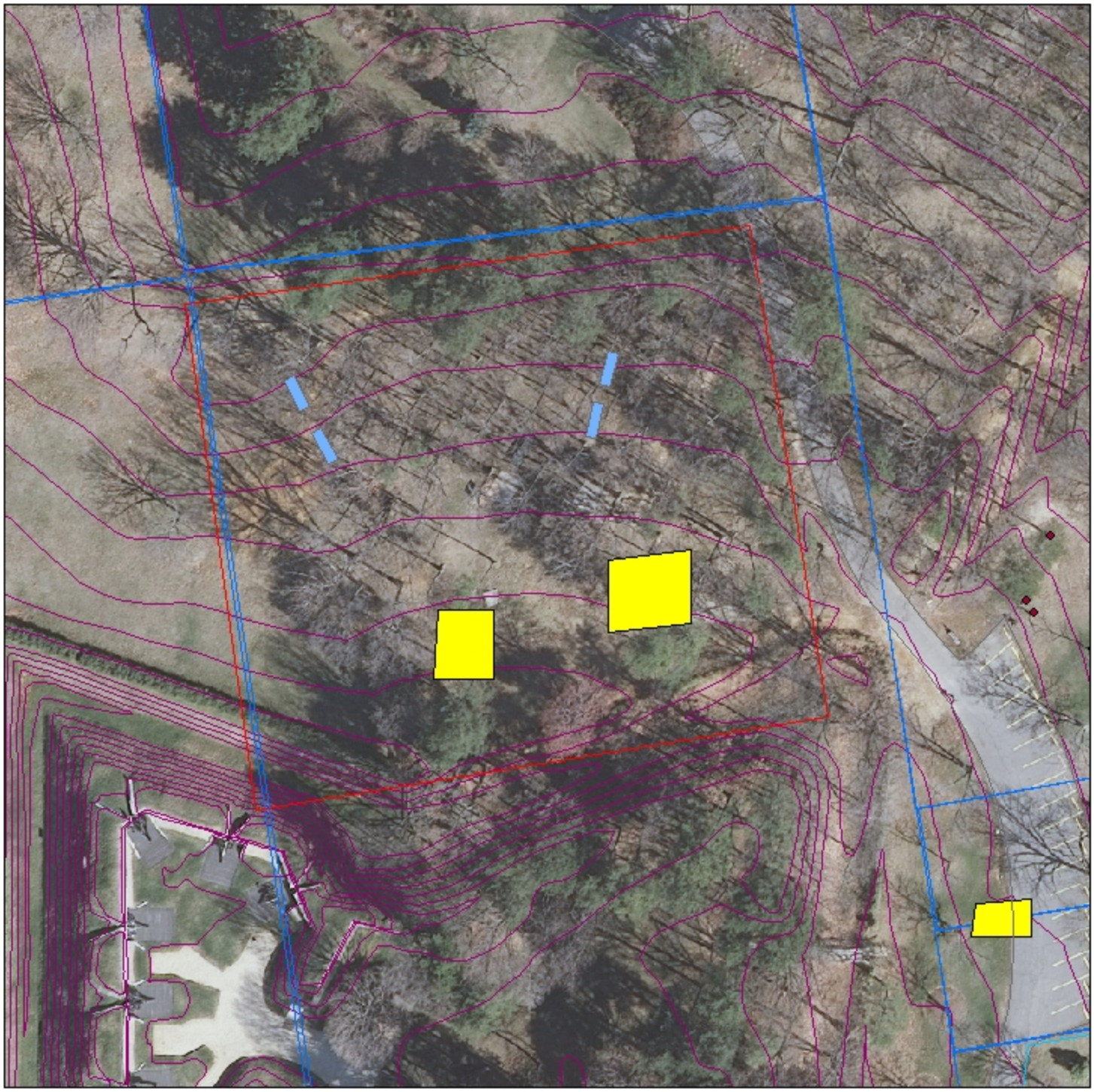

30 15 0 30 Feet

N
W E
S

Stage IIA Trenches
Potential Structure Locations
Archaeological Research Lots
Two-Foot Contour

Source: City of Alexandria 2009 Aerial
GIS Layers Created by Alexandria Archaeology and The Ottery Group, Inc.

Conceptual Map--to be finalized with survey data