Pedestrian and Bicycle Master Plan Update

Wikimap Input Summary

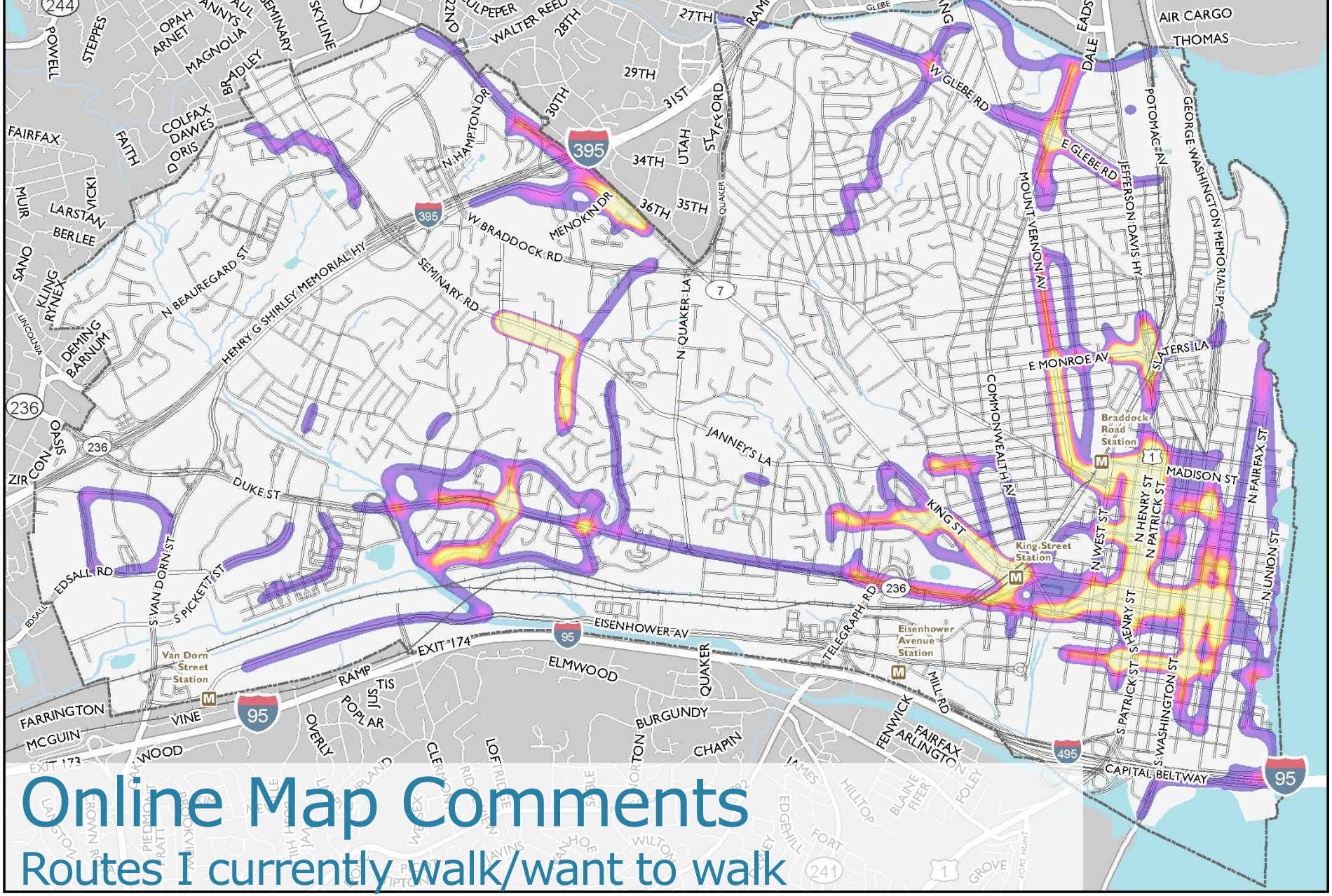
Online Map Comments
Routes I currently walk/want to walk
City of Alexandria, Virginia
Department of Transportation and Environmental Services
Toole Design Group
Pedestrian and Bicycle Master Plan
Online Interactive Map Results - "Routes I Walk/Would Like to Walk"
Comment Density
High
Low
Metro Station
City Boundary
Date: 11/24/2014
2

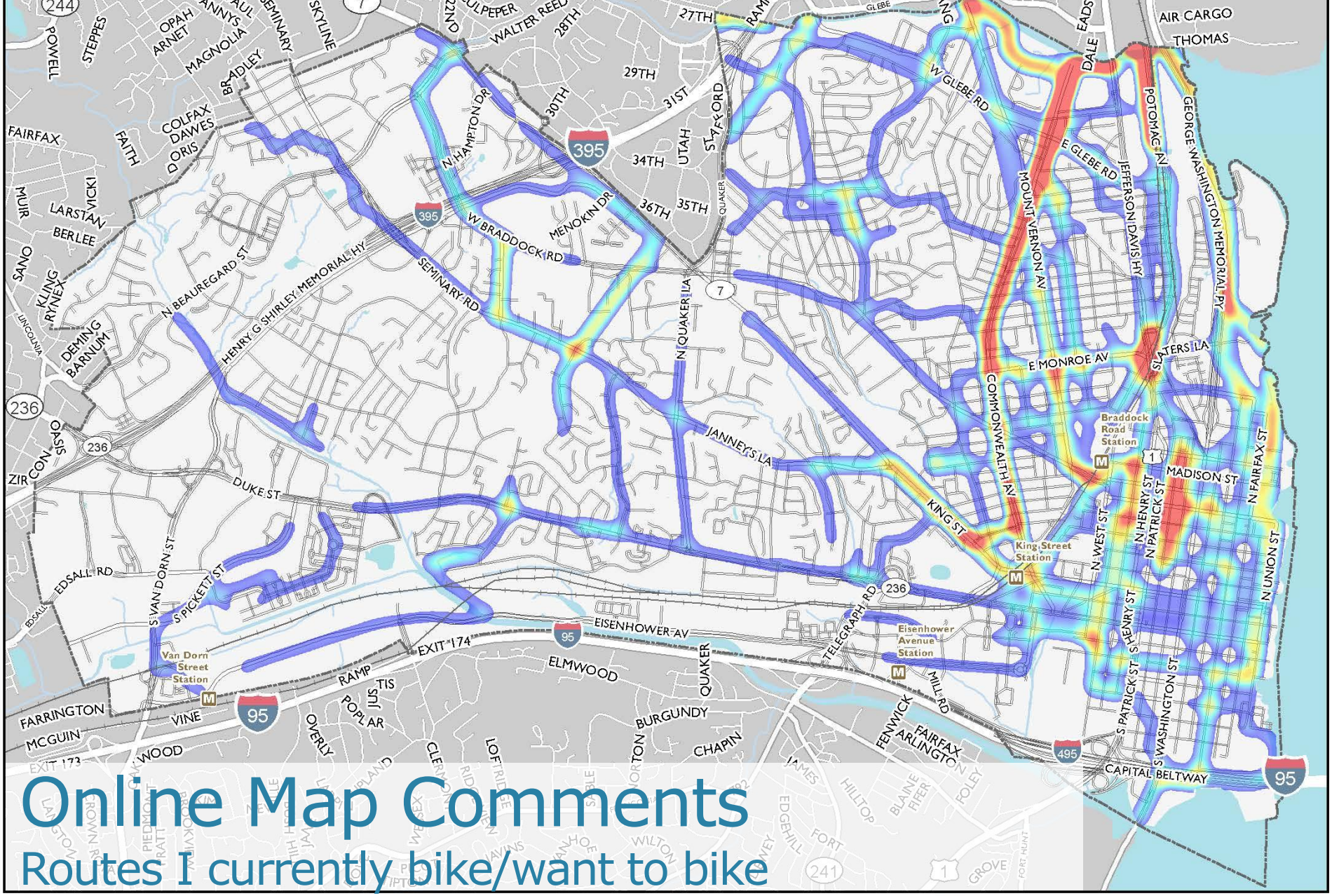

Online Map Comments

Routes I currently bike/want to bike

City of Alexandria, Virginia
Department of Transportation and Environmental Services

Pedestrian and Bicycle Master Plan
Online Interactive Map Results - "Routes I Bike/Would Like to Bike"

Comment Density
High
Low
Metro Station
City Boundary

Date: 11/24/2014

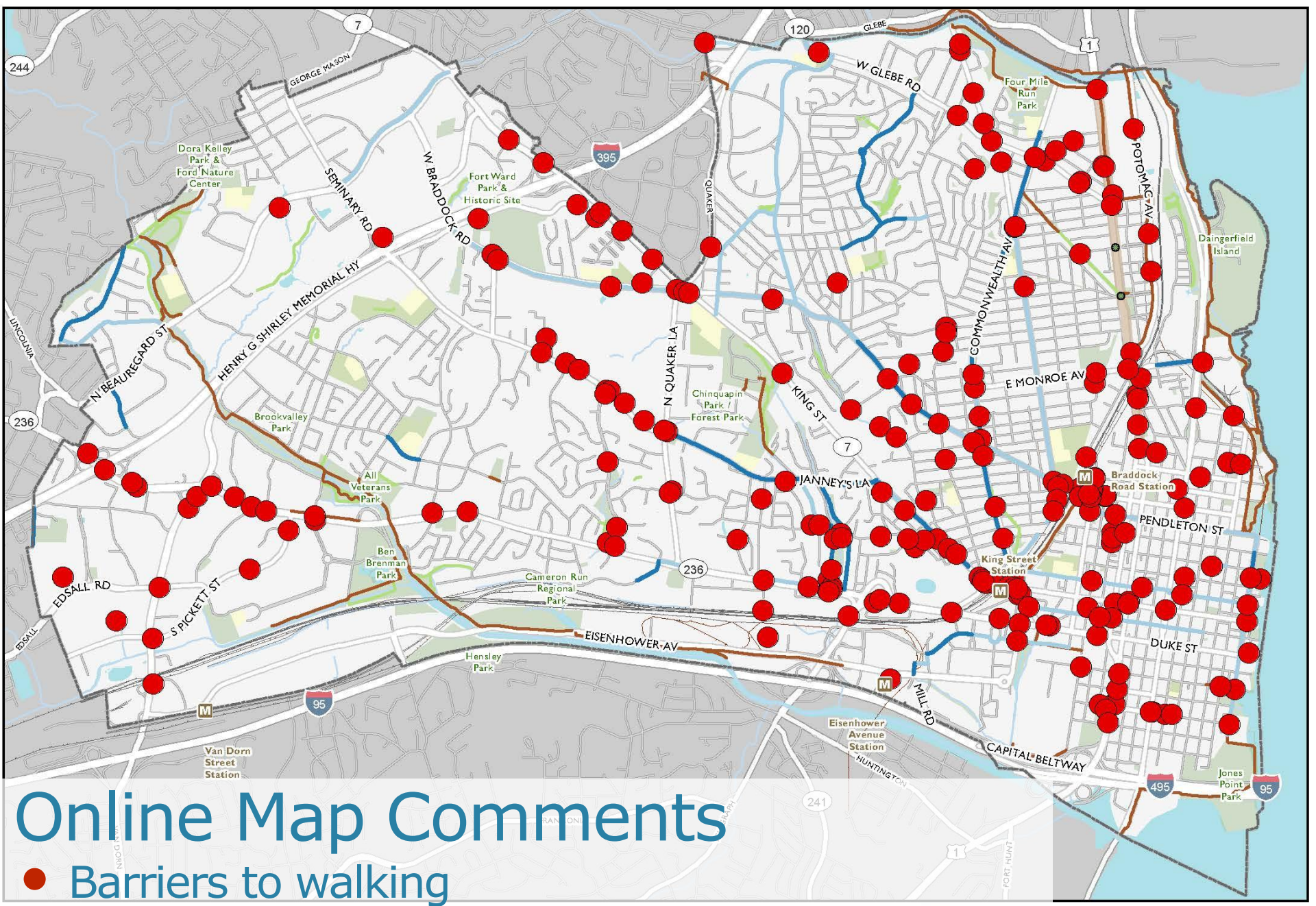

Online Map Comments

- Barriers to walking

City of Alexandria, Virginia

Department of Transportation and Environmental Services

Pedestrian and Bicycle Master Plan

Online Interactive Map Results - Barriers to Walking

Comments
Barriers to Walking

Existing Facilities
Bike Lane
Sharrow

Transit
Metroway Stop
Metro Station
Metroway
Rail Line

City Boundary

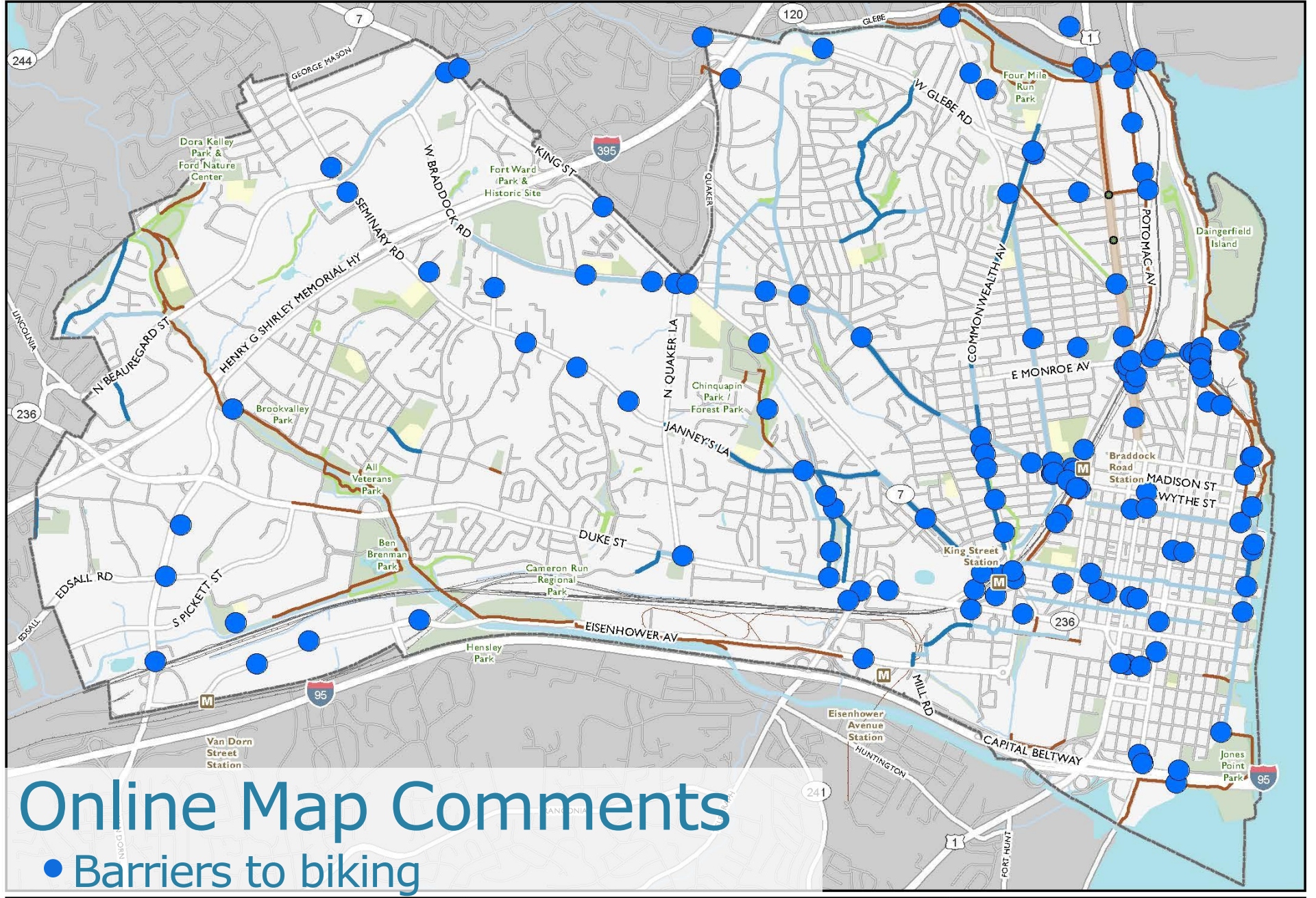

Online Map Comments

- Barriers to biking

City of Alexandria, Virginia
Department of Transportation and Environmental Services

Pedestrian and Bicycle Master Plan
Online Interactive Map Results - Barriers to Biking

Comments
Barriers to Biking

Existing Facilities
Bike Lane
Sharrow
Trail

Transit
Metroway Stop
Metro Station
Metroway
Rail Line

City Boundary

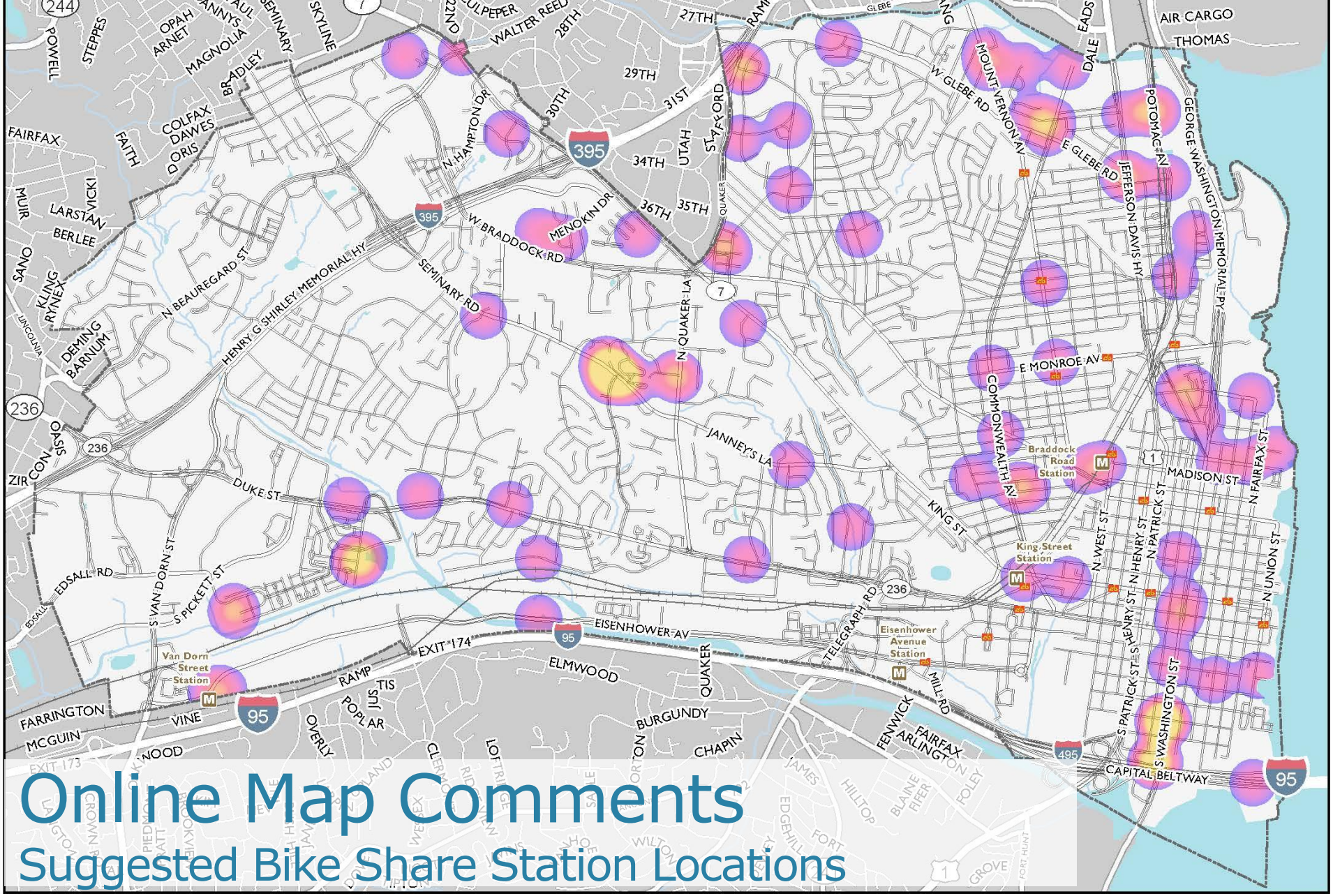

Online Map Comments

Suggested Bike Share Station Locations

City of Alexandria, Virginia

Department of Transportation and Environmental Services

Toole Design Group

Pedestrian and Bicycle Master Plan

Online Interactive Map Results - Suggested Bike Share Station Locations

Comment Density

High

Low

Existing Station

Metro Station

City Boundary

Date: 11/24/2014