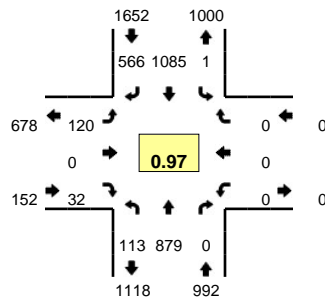
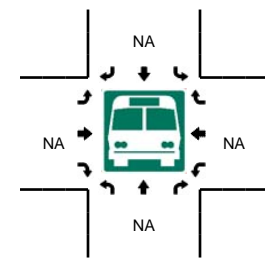
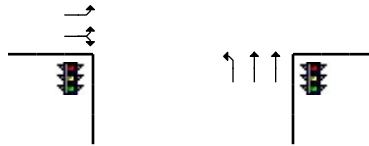
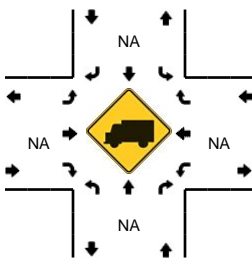
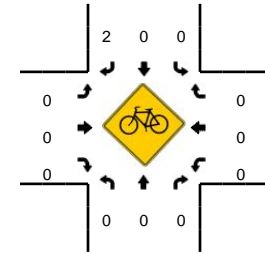
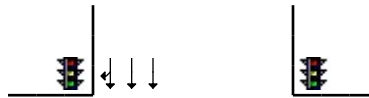
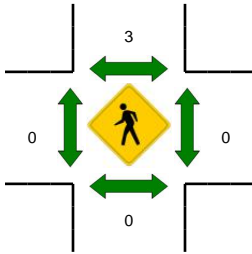
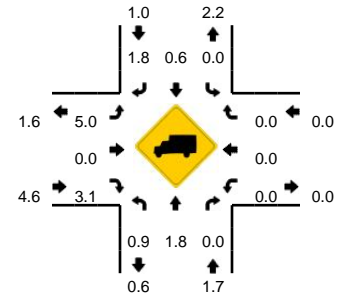


LOCATION: 1. King St -- Menokin Dr
CITY/STATE: Alexandria, VA

QC JOB #: 14426202
DATE: Tue, May 23 2017



Peak-Hour: 5:00 PM -- 6:00 PM
Peak 15-Min: 5:00 PM -- 5:15 PM

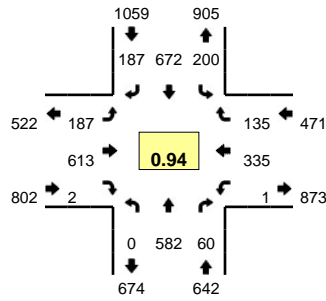


15-Min Count Period Beginning At	1. King St (Northbound)				1. King St (Southbound)				Menokin Dr (Eastbound)				Menokin Dr (Westbound)				Total	Hourly Totals
	Left	Thru	Right	U	Left	Thru	Right	U	Left	Thru	Right	U	Left	Thru	Right	U		
5:00 PM	33	216	0	0	0	288	146	1	32	0	8	0	0	0	0	0	724	
5:15 PM	27	225	0	0	0	275	125	0	38	0	9	0	0	0	0	0	699	
5:30 PM	27	212	0	1	0	265	165	0	24	0	11	0	0	0	0	0	705	
5:45 PM	25	226	0	0	0	257	130	0	26	0	4	0	0	0	0	0	668	2796
Peak 15-Min Flowrates	Northbound				Southbound				Eastbound				Westbound				Total	
All Vehicles	132	864	0	0	0	1152	584	4	128	0	32	0	0	0	0	0	2896	
Heavy Trucks	0	4	0	0	0	8	8	0	8	0	0	0	0	0	0	0	28	
Pedestrians	0	0	0	0	0	0	0	0	0	0	0	0	0	0	0	0	0	
Bicycles	0	0	0	0	0	0	0	0	0	0	0	0	0	0	0	0	0	
Railroad																		
Stopped Buses																		

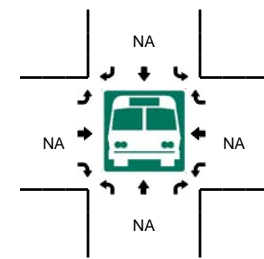
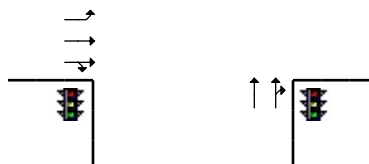
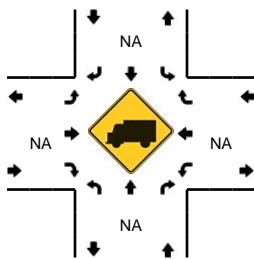
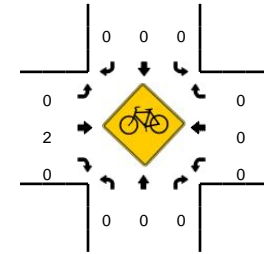
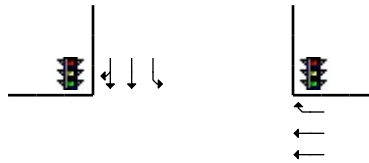
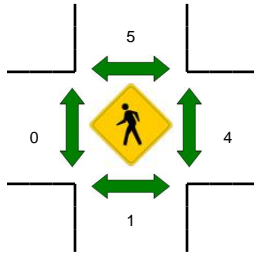
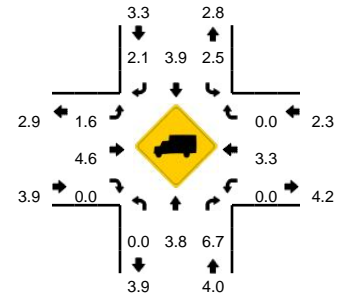
Comments:

LOCATION: 2. King St -- N Quaker Ln
CITY/STATE: Alexandria, VA

QC JOB #: 14426203
DATE: Tue, May 23 2017



Peak-Hour: 7:45 AM -- 8:45 AM
Peak 15-Min: 8:00 AM -- 8:15 AM

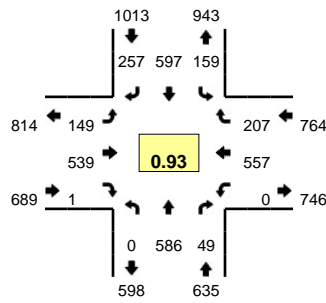


15-Min Count Period Beginning At	2. King St (Northbound)				2. King St (Southbound)				N Quaker Ln (Eastbound)				N Quaker Ln (Westbound)				Total	Hourly Totals
	Left	Thru	Right	U	Left	Thru	Right	U	Left	Thru	Right	U	Left	Thru	Right	U		
7:00 AM	0	90	6	0	32	88	40	0	44	178	0	0	0	63	25	0	566	
7:15 AM	0	140	7	0	23	119	34	0	64	153	0	0	0	70	26	0	636	
7:30 AM	0	128	14	0	35	161	51	0	47	130	0	0	0	100	31	0	697	
7:45 AM	0	132	13	0	55	151	36	1	52	173	1	0	0	79	27	0	720	2619
8:00 AM	0	155	14	0	79	201	52	0	46	127	0	0	0	68	50	0	792	2845
8:15 AM	0	139	11	0	33	149	51	0	52	171	1	0	0	109	30	0	746	2955
8:30 AM	0	156	22	0	32	171	48	0	37	142	0	0	0	79	28	1	716	2974
8:45 AM	0	106	13	0	39	138	42	1	52	145	0	0	0	96	25	0	657	2911
Peak 15-Min Flowrates	Northbound				Southbound				Eastbound				Westbound				Total	
	Left	Thru	Right	U	Left	Thru	Right	U	Left	Thru	Right	U	Left	Thru	Right	U		
All Vehicles	0	620	56	0	316	804	208	0	184	508	0	0	0	272	200	0	3168	
Heavy Trucks	0	28	4		16	28	4		0	12	0		0	16	0		108	
Pedestrians		0				8				0				4			12	
Bicycles	0	0	0		0	0	0		0	1	0		0	0	0		1	
Railroad																		
Stopped Buses																		

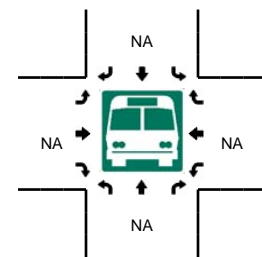
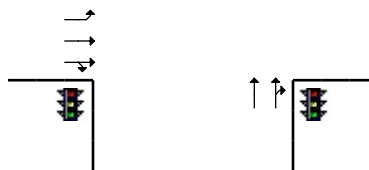
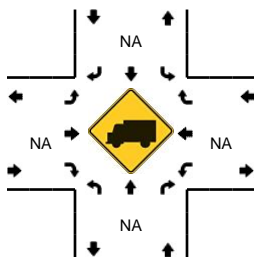
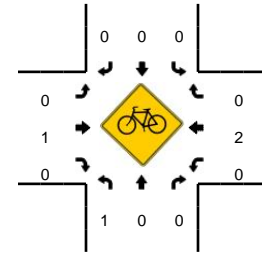
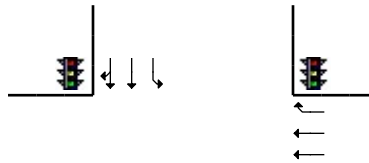
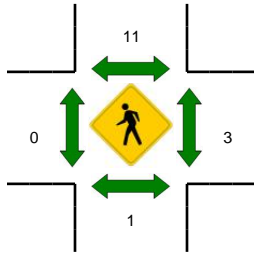
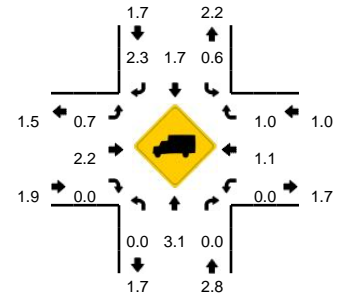
Comments:

LOCATION: 2. King St -- N Quaker Ln
CITY/STATE: Alexandria, VA

QC JOB #: 14426204
DATE: Tue, May 23 2017



Peak-Hour: 5:00 PM -- 6:00 PM
Peak 15-Min: 5:15 PM -- 5:30 PM

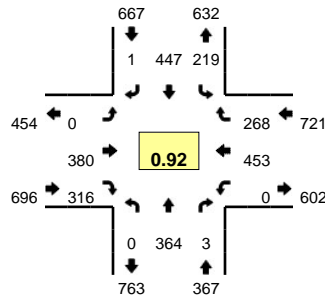


15-Min Count Period Beginning At	2. King St (Northbound)				2. King St (Southbound)				N Quaker Ln (Eastbound)				N Quaker Ln (Westbound)				Total	Hourly Totals
	Left	Thru	Right	U	Left	Thru	Right	U	Left	Thru	Right	U	Left	Thru	Right	U		
4:00 PM	0	144	10	0	44	133	67	1	34	112	1	0	0	121	44	0	711	
4:15 PM	0	130	9	0	29	135	59	0	47	124	0	0	0	109	40	0	682	
4:30 PM	0	132	10	0	50	147	70	0	60	121	0	0	0	154	51	0	795	
4:45 PM	0	142	16	0	32	149	55	0	44	122	0	0	0	108	44	0	712	2900
5:00 PM	0	130	7	0	31	137	62	0	39	136	0	0	0	155	57	0	754	2943
5:15 PM	0	168	13	0	52	182	69	1	31	134	0	0	0	130	53	0	833	3094
5:30 PM	0	136	13	0	33	138	53	0	45	137	0	0	0	129	50	0	734	3033
5:45 PM	0	152	16	0	42	140	73	0	34	132	1	0	0	143	47	0	780	3101
Peak 15-Min Flowrates	Northbound				Southbound				Eastbound				Westbound				Total	
All Vehicles	0	672	52	0	208	728	276	4	124	536	0	0	0	520	212	0	3332	
Heavy Trucks	0	20	0	0	0	8	4	0	0	12	0	0	0	4	4	0	52	
Pedestrians	0	0	0	0	0	8	0	0	0	0	0	0	0	4	0	0	12	
Bicycles	0	0	0	0	0	0	0	0	0	0	0	0	0	0	0	0	0	
Railroad	0	0	0	0	0	0	0	0	0	0	0	0	0	0	0	0	0	
Stopped Buses	0	0	0	0	0	0	0	0	0	0	0	0	0	0	0	0	0	

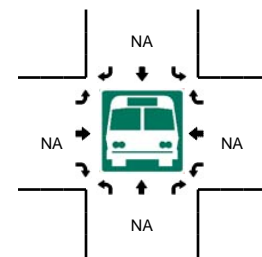
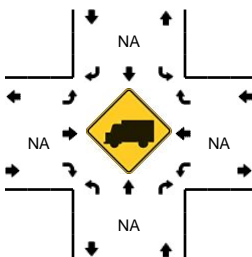
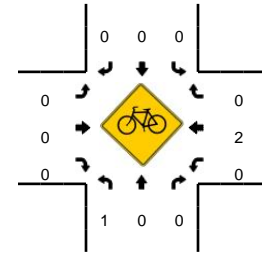
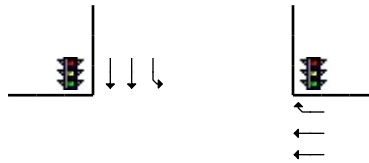
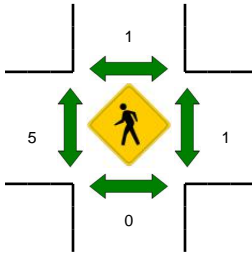
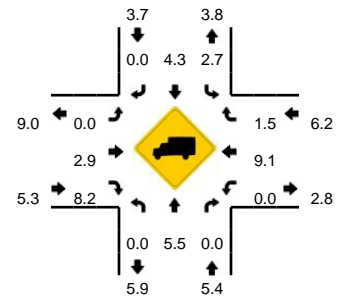
Comments:

LOCATION: 3. King St -- W Braddock Rd
CITY/STATE: Alexandria, VA

QC JOB #: 14426205
DATE: Tue, May 23 2017



Peak-Hour: 7:45 AM -- 8:45 AM
Peak 15-Min: 8:00 AM -- 8:15 AM

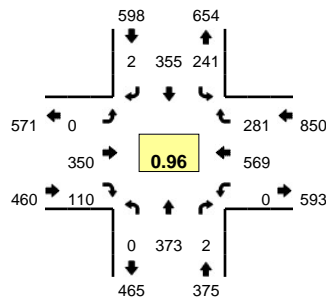


15-Min Count Period Beginning At	3. King St (Northbound)				3. King St (Southbound)				W Braddock Rd (Eastbound)				W Braddock Rd (Westbound)				Total	Hourly Totals
	Left	Thru	Right	U	Left	Thru	Right	U	Left	Thru	Right	U	Left	Thru	Right	U		
7:00 AM	0	58	1	0	39	54	0	0	0	51	17	0	0	43	44	0	307	
7:15 AM	0	77	0	0	44	74	0	0	0	82	32	0	0	52	69	0	430	
7:30 AM	0	86	1	0	53	112	0	0	0	96	34	0	0	83	61	0	526	
7:45 AM	0	72	2	0	56	90	0	0	0	114	75	0	0	120	69	0	598	1861
8:00 AM	0	104	0	0	56	150	0	0	0	92	93	0	0	106	67	0	668	2222
8:15 AM	0	85	1	0	52	97	0	0	0	75	98	0	0	143	68	0	619	2411
8:30 AM	0	103	0	0	55	110	1	0	0	99	50	0	0	84	64	0	566	2451
8:45 AM	0	62	1	0	60	80	0	0	0	91	33	0	0	93	62	0	482	2335
Peak 15-Min Flowrates	Northbound				Southbound				Eastbound				Westbound				Total	
	Left	Thru	Right	U	Left	Thru	Right	U	Left	Thru	Right	U	Left	Thru	Right	U		
All Vehicles	0	416	0	0	224	600	0	0	0	368	372	0	0	424	268	0	2672	
Heavy Trucks	0	24	0	0	8	24	0	0	0	4	52	0	0	56	4	0	172	
Pedestrians	0	0	0	0	0	0	0	0	0	8	0	0	0	0	0	0	8	
Bicycles	0	0	0	0	0	0	0	0	0	0	0	0	0	0	0	0	0	
Railroad																		
Stopped Buses																		

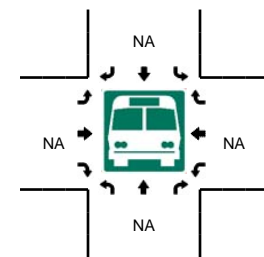
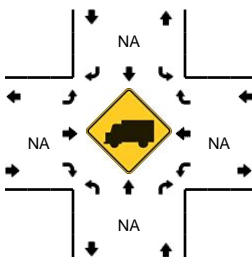
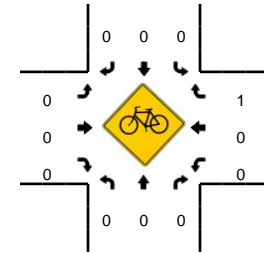
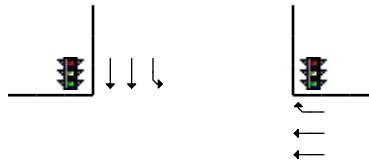
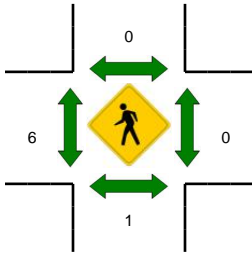
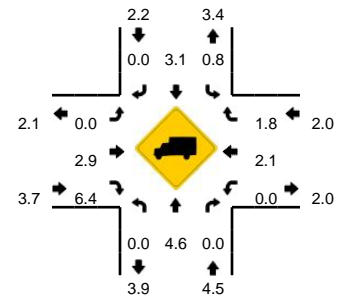
Comments:

LOCATION: 3. King St -- W Braddock Rd
CITY/STATE: Alexandria, VA

QC JOB #: 14426206
DATE: Tue, May 23 2017



Peak-Hour: 5:00 PM -- 6:00 PM
Peak 15-Min: 5:15 PM -- 5:30 PM



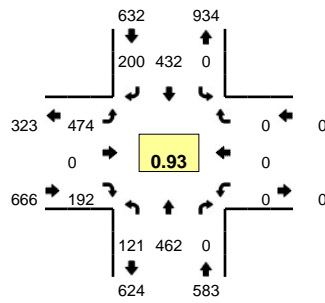
15-Min Count Period Beginning At	3. King St (Northbound)				3. King St (Southbound)				W Braddock Rd (Eastbound)				W Braddock Rd (Westbound)				Total	Hourly Totals
	Left	Thru	Right	U	Left	Thru	Right	U	Left	Thru	Right	U	Left	Thru	Right	U		
4:00 PM	0	87	1	0	42	93	1	0	0	73	28	0	0	122	70	0	517	
4:15 PM	0	76	0	0	51	81	0	0	0	102	30	0	0	124	60	0	524	
4:30 PM	0	99	0	0	53	103	0	0	0	75	31	0	0	140	52	0	553	
4:45 PM	0	84	0	0	50	96	0	0	0	88	37	0	0	116	67	0	538	2132
5:00 PM	0	87	0	0	55	93	0	0	0	91	35	0	0	137	62	0	560	2175
5:15 PM	0	101	0	0	69	111	1	0	0	78	25	0	0	131	77	0	593	2244
5:30 PM	0	76	0	0	62	80	0	0	0	106	21	0	0	148	71	0	564	2255
5:45 PM	0	109	2	0	55	71	1	0	0	75	29	0	0	153	71	0	566	2283

Peak 15-Min Flowrates	Northbound				Southbound				Eastbound				Westbound				Total
	Left	Thru	Right	U	Left	Thru	Right	U	Left	Thru	Right	U	Left	Thru	Right	U	
All Vehicles	0	404	0	0	276	444	4	0	0	312	100	0	0	524	308	0	2372
Heavy Trucks	0	16	0	0	4	12	0	0	0	20	8	0	0	20	0	0	80
Pedestrians	4				0				0				0				4
Bicycles	0	0	0		0	0	0		0	0	0		0	0	0		0
Railroad																	
Stopped Buses																	

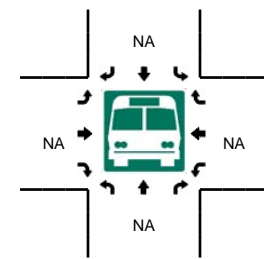
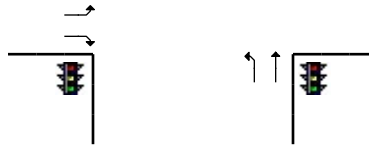
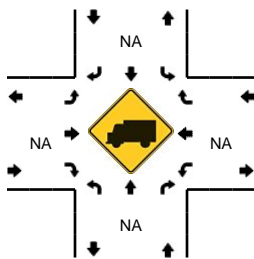
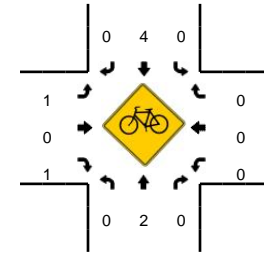

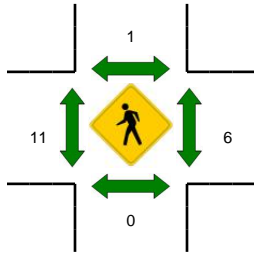
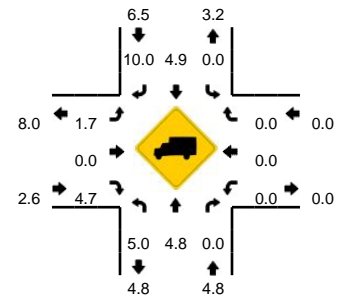
Comments:

LOCATION: 4. King St -- Janneys Ln
CITY/STATE: Alexandria, VA

QC JOB #: 14426207
DATE: Tue, May 23 2017



Peak-Hour: 7:30 AM -- 8:30 AM
Peak 15-Min: 8:00 AM -- 8:15 AM

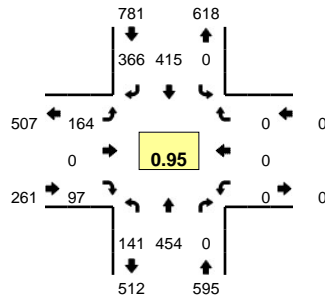


15-Min Count Period Beginning At	4. King St (Northbound)				4. King St (Southbound)				Janneys Ln (Eastbound)				Janneys Ln (Westbound)				Total	Hourly Totals
	Left	Thru	Right	U	Left	Thru	Right	U	Left	Thru	Right	U	Left	Thru	Right	U		
7:30 AM	40	110	0	0	0	114	47	0	92	0	44	0	0	0	0	0	447	
7:45 AM	28	120	0	0	0	95	46	0	143	0	59	0	0	0	0	0	491	
8:00 AM	22	134	0	0	0	115	52	0	140	0	41	0	0	0	0	0	504	
8:15 AM	31	98	0	0	0	108	55	0	97	0	48	2	0	0	0	0	439	1881
Peak 15-Min Flowrates	Northbound				Southbound				Eastbound				Westbound				Total	
All Vehicles	88	536	0	0	0	460	208	0	560	0	164	0	0	0	0	0	2016	
Heavy Trucks	4	28	0	0	0	16	28	0	16	0	12	0	0	0	0	0	104	
Pedestrians	0	0	0	0	0	0	0	0	0	12	0	0	0	0	0	0	12	
Bicycles	0	0	0	0	0	0	0	0	1	0	1	0	0	0	0	0	2	
Railroad																		
Stopped Buses																		

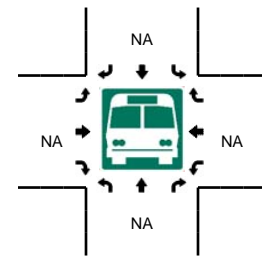
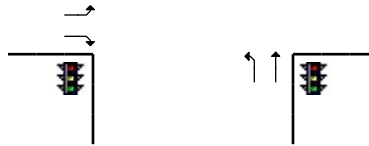
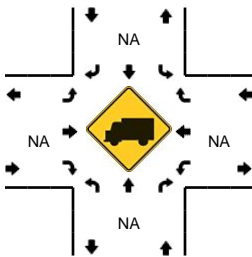
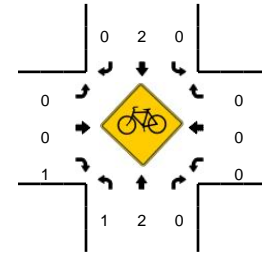
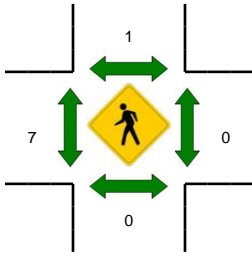
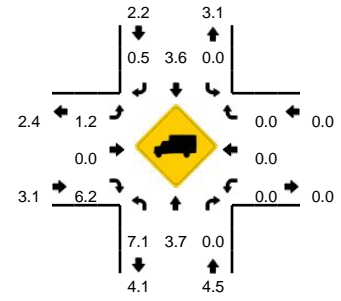
Comments:

LOCATION: 4. King St -- Janneys Ln
CITY/STATE: Alexandria, VA

QC JOB #: 14426208
DATE: Tue, May 23 2017



Peak-Hour: 4:45 PM -- 5:45 PM
Peak 15-Min: 5:00 PM -- 5:15 PM



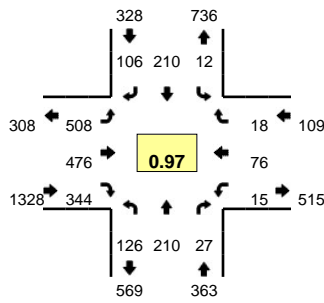
15-Min Count Period Beginning At	4. King St (Northbound)				4. King St (Southbound)				Janneys Ln (Eastbound)				Janneys Ln (Westbound)				Total	Hourly Totals
	Left	Thru	Right	U	Left	Thru	Right	U	Left	Thru	Right	U	Left	Thru	Right	U		
4:45 PM	26	98	0	0	0	112	78	0	25	0	28	0	0	0	0	0	367	
5:00 PM	37	113	0	0	0	102	104	0	46	0	28	0	0	0	0	0	430	
5:15 PM	32	124	0	0	0	112	93	0	43	0	18	0	0	0	0	0	422	
5:30 PM	46	119	0	0	0	89	91	0	50	0	23	0	0	0	0	0	418	1637

Peak 15-Min Flowrates	Northbound				Southbound				Eastbound				Westbound				Total
	Left	Thru	Right	U	Left	Thru	Right	U	Left	Thru	Right	U	Left	Thru	Right	U	
All Vehicles	148	452	0	0	0	408	416	0	184	0	112	0	0	0	0	0	1720
Heavy Trucks	12	12	0	0	0	20	0	0	0	0	12	0	0	0	0	0	56
Pedestrians	0	0	0	0	0	0	0	0	0	0	0	0	0	0	0	0	0
Bicycles	0	1	0	0	0	0	0	0	0	0	0	0	0	0	0	0	1
Railroad																	
Stopped Buses																	

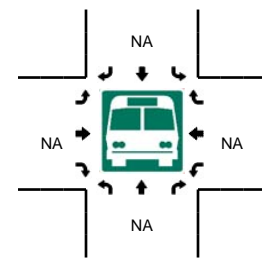
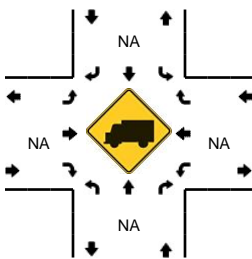
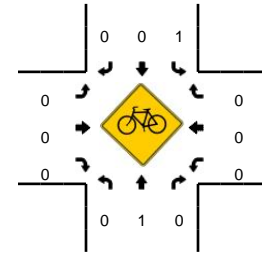
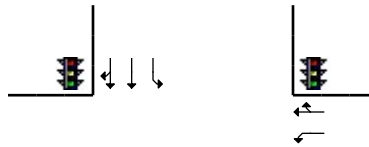
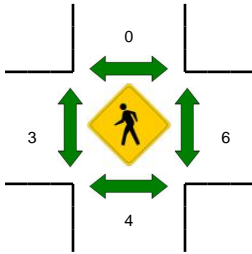
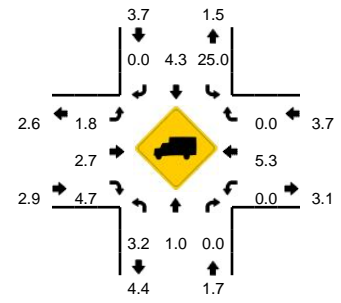
Comments:

LOCATION: 5. W Braddock Rd -- N Van Dorn St
CITY/STATE: Alexandria, VA

QC JOB #: 14426209
DATE: Tue, May 23 2017



Peak-Hour: 7:30 AM -- 8:30 AM
Peak 15-Min: 8:15 AM -- 8:30 AM

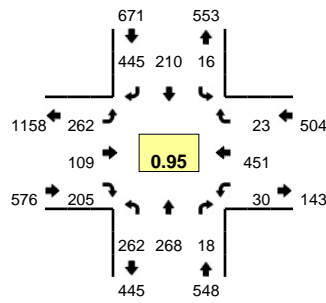


15-Min Count Period Beginning At	5. W Braddock Rd (Northbound)				5. W Braddock Rd (Southbound)				N Van Dorn St (Eastbound)				N Van Dorn St (Westbound)				Total	Hourly Totals
	Left	Thru	Right	U	Left	Thru	Right	U	Left	Thru	Right	U	Left	Thru	Right	U		
7:00 AM	13	26	3	0	4	29	19	0	127	139	70	0	4	13	4	0	451	
7:15 AM	16	31	1	0	7	45	33	0	144	132	52	0	5	18	6	0	490	
7:30 AM	20	51	4	0	2	48	25	0	132	145	96	0	4	16	6	0	549	1993
7:45 AM	34	55	7	0	4	56	28	0	117	102	82	0	3	11	4	0	503	2067
8:00 AM	26	47	10	0	3	51	24	0	125	106	91	0	4	32	6	0	525	2128
8:15 AM	46	57	6	0	3	55	29	0	134	123	75	0	4	17	2	0	551	2128
8:30 AM	38	39	2	0	1	29	28	0	130	67	67	0	7	31	10	0	449	2028
8:45 AM	35	48	6	0	1	41	25	0	103	60	60	0	2	24	6	0	411	1936
Peak 15-Min Flowrates	Northbound				Southbound				Eastbound				Westbound				Total	
	Left	Thru	Right	U	Left	Thru	Right	U	Left	Thru	Right	U	Left	Thru	Right	U		
All Vehicles	184	228	24	0	12	220	116	0	536	492	300	0	16	68	8	0	2204	
Heavy Trucks	8	0	0		4	0	0		12	16	4		0	0	0		44	
Pedestrians		4				0				4				4			12	
Bicycles	0	1	0		0	0	0		0	0	0		0	0	0		1	
Railroad																		
Stopped Buses																		

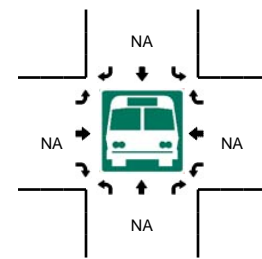
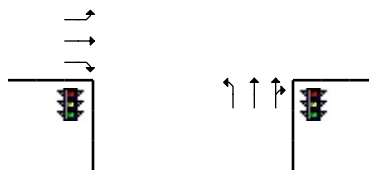
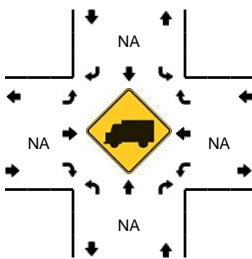
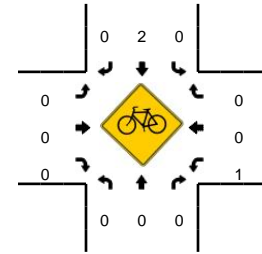
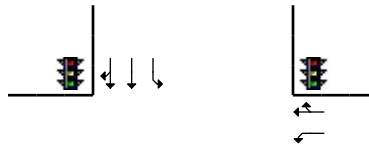
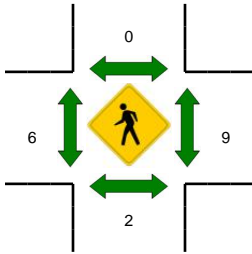
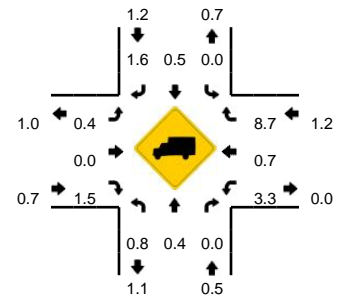
Comments:

LOCATION: 5. W Braddock Rd -- N Van Dorn St
CITY/STATE: Alexandria, VA

QC JOB #: 14426210
DATE: Tue, May 23 2017



Peak-Hour: 5:00 PM -- 6:00 PM
Peak 15-Min: 5:00 PM -- 5:15 PM



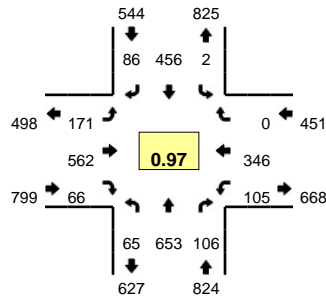
15-Min Count Period Beginning At	5. W Braddock Rd (Northbound)				5. W Braddock Rd (Southbound)				N Van Dorn St (Eastbound)				N Van Dorn St (Westbound)				Total	Hourly Totals
	Left	Thru	Right	U	Left	Thru	Right	U	Left	Thru	Right	U	Left	Thru	Right	U		
4:00 PM	80	58	2	1	5	37	90	0	49	31	51	0	5	118	5	0	532	
4:15 PM	53	55	5	0	2	45	96	0	61	17	42	0	10	98	7	0	491	
4:30 PM	53	49	0	0	4	39	107	0	53	24	49	0	9	111	7	0	505	
4:45 PM	56	64	7	0	3	48	102	0	58	21	43	0	6	122	5	0	535	2063
5:00 PM	70	61	6	0	3	56	126	0	69	28	53	0	8	115	7	0	602	2133
5:15 PM	67	64	6	0	2	59	108	0	67	28	53	0	12	101	8	0	575	2217
5:30 PM	60	71	3	0	5	47	113	0	62	33	48	0	4	134	5	0	585	2297
5:45 PM	65	72	3	0	6	48	98	0	64	20	51	0	6	101	3	0	537	2299

Peak 15-Min Flowrates	Northbound				Southbound				Eastbound				Westbound				Total	
	Left	Thru	Right	U	Left	Thru	Right	U	Left	Thru	Right	U	Left	Thru	Right	U		
All Vehicles	280	244	24	0	12	224	504	0	276	112	212	0	32	460	28	0	2408	
Heavy Trucks	0	0	0		0	0	4		4	0	0		4	4	0		16	
Pedestrians		0				0				12				0				12
Bicycles	0	0	0		0	0	0		0	0	0		0	0	0			0
Railroad																		
Stopped Buses																		

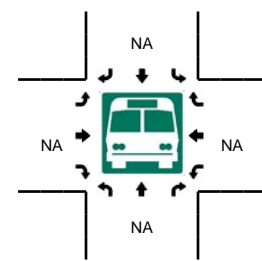
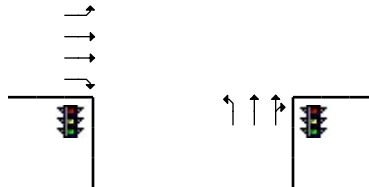
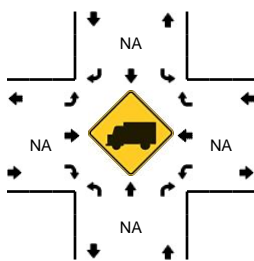
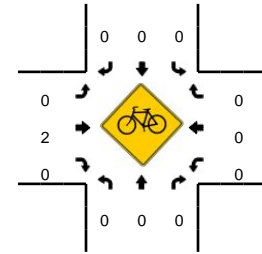
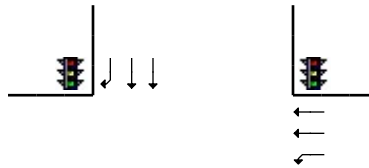
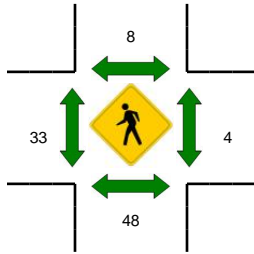
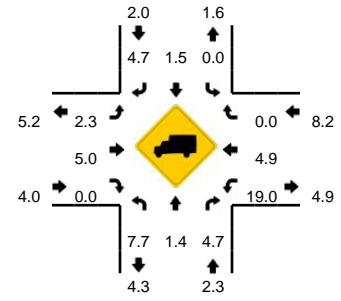
Comments:

LOCATION: 6. N Quaker Ln -- W Braddock Rd
CITY/STATE: Alexandria, VA

QC JOB #: 14426211
DATE: Thu, May 25 2017



Peak-Hour: 7:45 AM -- 8:45 AM
Peak 15-Min: 7:45 AM -- 8:00 AM

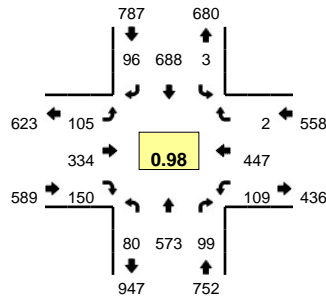


15-Min Count Period Beginning At	6. N Quaker Ln (Northbound)				6. N Quaker Ln (Southbound)				W Braddock Rd (Eastbound)				W Braddock Rd (Westbound)				Total	Hourly Totals
	Left	Thru	Right	U	Left	Thru	Right	U	Left	Thru	Right	U	Left	Thru	Right	U		
7:00 AM	5	176	10	0	0	84	7	0	19	53	16	0	7	30	0	0	407	
7:15 AM	7	188	18	0	0	133	10	0	38	100	11	0	6	32	0	0	543	
7:30 AM	17	151	27	0	0	113	17	0	33	127	12	0	23	85	0	0	605	
7:45 AM	12	185	36	0	0	111	23	1	52	122	19	0	27	86	0	0	674	2229
8:00 AM	18	154	23	0	0	106	21	1	42	172	13	0	36	84	0	0	670	2492
8:15 AM	20	154	20	0	0	130	29	0	36	143	14	1	23	88	0	0	658	2607
8:30 AM	15	160	27	0	0	109	13	0	40	125	20	0	19	88	0	0	616	2618
8:45 AM	21	163	23	0	0	126	17	0	31	102	14	0	26	58	0	0	581	2525
Peak 15-Min Flowrates	Northbound				Southbound				Eastbound				Westbound				Total	
All Vehicles	48	740	144	0	0	444	92	4	208	488	76	0	108	344	0	0	2696	
Heavy Trucks	0	0	8		0	12	0		0	28	0		20	16	0		84	
Pedestrians		16				8				4				8			36	
Bicycles	0	0	0		0	0	0		0	1	0		0	0	0		1	
Railroad																		
Stopped Buses																		

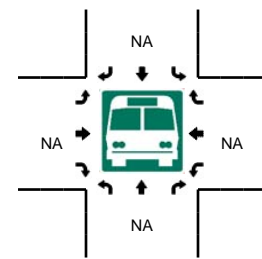
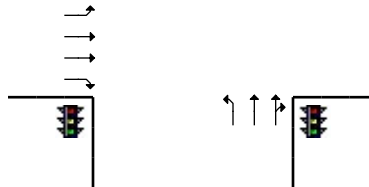
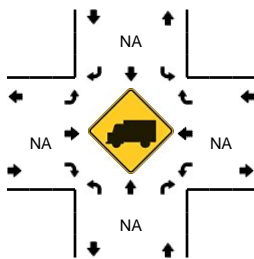
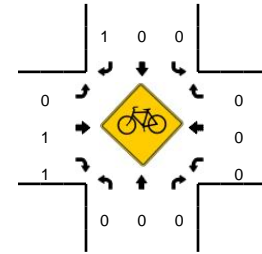
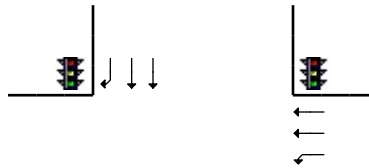
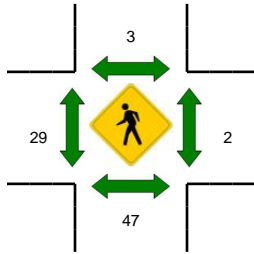
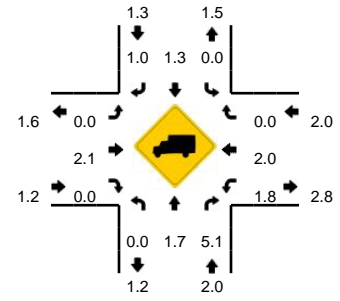
Comments:

LOCATION: 6. N Quaker Ln -- W Braddock Rd
CITY/STATE: Alexandria, VA

QC JOB #: 14426212
DATE: Thu, May 25 2017



Peak-Hour: 4:45 PM -- 5:45 PM
Peak 15-Min: 4:45 PM -- 5:00 PM

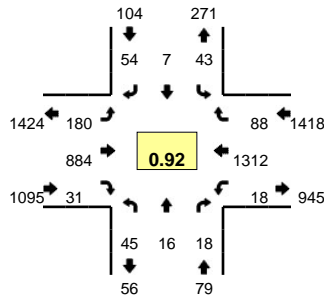


15-Min Count Period Beginning At	6. N Quaker Ln (Northbound)				6. N Quaker Ln (Southbound)				W Braddock Rd (Eastbound)				W Braddock Rd (Westbound)				Total	Hourly Totals
	Left	Thru	Right	U	Left	Thru	Right	U	Left	Thru	Right	U	Left	Thru	Right	U		
4:00 PM	32	127	25	0	0	126	27	0	29	92	27	0	33	94	2	0	614	
4:15 PM	17	135	33	0	0	160	34	0	25	94	35	0	25	85	0	0	643	
4:30 PM	16	116	16	0	0	180	15	0	17	93	40	0	36	106	1	0	636	
4:45 PM	20	170	26	0	0	188	26	0	27	94	31	0	17	89	0	0	688	2581
5:00 PM	21	148	25	0	1	156	26	0	25	75	40	0	29	115	0	0	661	2628
5:15 PM	21	116	21	0	1	156	18	0	28	96	43	0	32	127	0	0	659	2644
5:30 PM	18	139	27	0	1	188	26	0	25	69	36	0	31	116	2	0	678	2686
5:45 PM	15	126	33	0	0	125	23	0	28	79	37	0	36	129	0	0	631	2629
Peak 15-Min Flowrates	Northbound				Southbound				Eastbound				Westbound				Total	
	Left	Thru	Right	U	Left	Thru	Right	U	Left	Thru	Right	U	Left	Thru	Right	U		
All Vehicles	80	680	104	0	0	752	104	0	108	376	124	0	68	356	0	0	2752	
Heavy Trucks	0	28	0	0	0	12	0	0	0	8	0	0	4	8	0	0	60	
Pedestrians		60				0				48				0			108	
Bicycles	0	0	0	0	0	0	1		0	1	1		0	0	0		3	
Railroad																		
Stopped Buses																		

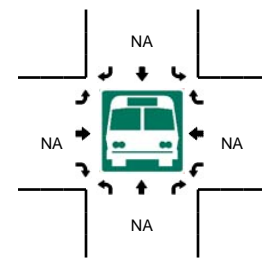
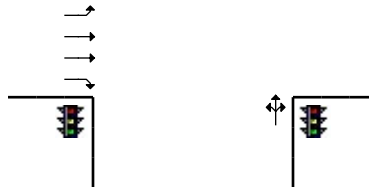
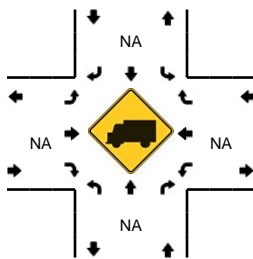
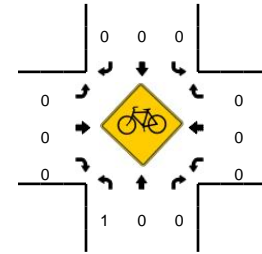
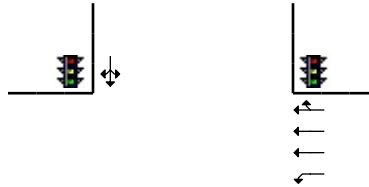
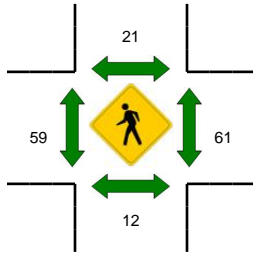
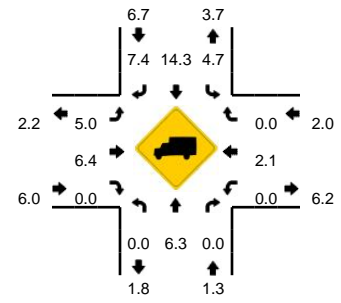
Comments:

LOCATION: 7. Library Ln/Kenmore Ave -- Seminary Rd
CITY/STATE: Alexandria, VA

QC JOB #: 14426213
DATE: Tue, May 23 2017



Peak-Hour: 7:30 AM -- 8:30 AM
Peak 15-Min: 8:00 AM -- 8:15 AM



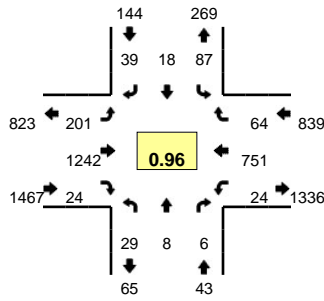
15-Min Count Period Beginning At	7. Library Ln/Kenmore Ave (Northbound)				7. Library Ln/Kenmore Ave (Southbound)				Seminary Rd (Eastbound)				Seminary Rd (Westbound)				Total	Hourly Totals
	Left	Thru	Right	U	Left	Thru	Right	U	Left	Thru	Right	U	Left	Thru	Right	U		
7:30 AM	11	2	0	0	5	0	14	0	44	232	2	3	5	315	18	0	651	
7:45 AM	13	3	6	0	9	2	10	0	42	218	5	4	2	338	26	0	678	
8:00 AM	9	6	4	0	15	1	14	0	38	239	20	4	10	357	18	0	735	
8:15 AM	12	5	8	0	14	4	16	0	43	195	4	2	1	302	26	0	632	2696

Peak 15-Min Flowrates	Northbound				Southbound				Eastbound				Westbound				Total
	Left	Thru	Right	U	Left	Thru	Right	U	Left	Thru	Right	U	Left	Thru	Right	U	
All Vehicles	36	24	16	0	60	4	56	0	152	956	80	16	40	1428	72	0	2940
Heavy Trucks	0	0	0		4	0	4		8	88	0		0	28	0		132
Pedestrians		8				32				52				92			184
Bicycles	0	0	0		0	0	0		0	0	0		0	0	0		0
Railroad																	
Stopped Buses																	

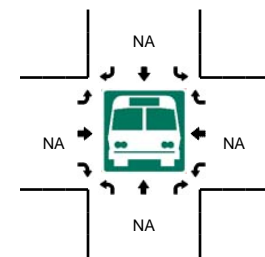
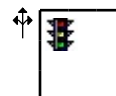
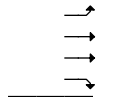
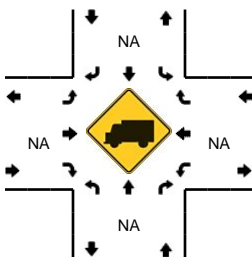
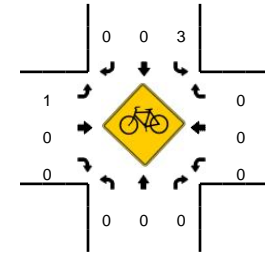
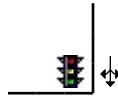
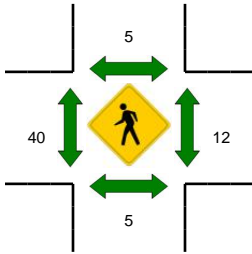
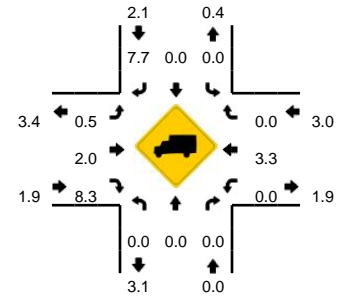
Comments:

LOCATION: 7. Library Ln/Kenmore Ave -- Seminary Rd
CITY/STATE: Alexandria, VA

QC JOB #: 14426214
DATE: Tue, May 23 2017



Peak-Hour: 5:00 PM -- 6:00 PM
Peak 15-Min: 5:15 PM -- 5:30 PM

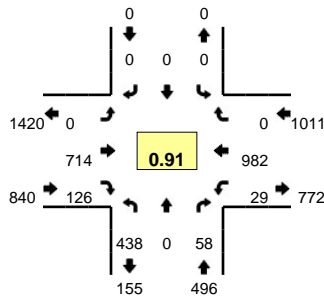


15-Min Count Period Beginning At	7. Library Ln/Kenmore Ave (Northbound)				7. Library Ln/Kenmore Ave (Southbound)				Seminary Rd (Eastbound)				Seminary Rd (Westbound)				Total	Hourly Totals
	Left	Thru	Right	U	Left	Thru	Right	U	Left	Thru	Right	U	Left	Thru	Right	U		
5:00 PM	8	2	0	0	35	1	12	0	38	313	4	1	3	181	13	0	611	
5:15 PM	9	0	3	0	10	8	6	0	55	330	9	0	10	194	14	1	649	
5:30 PM	7	3	2	0	23	7	8	0	55	311	6	1	5	185	25	0	638	
5:45 PM	5	3	1	0	19	2	13	0	49	288	5	2	5	191	12	0	595	2493
Peak 15-Min Flowrates	Northbound				Southbound				Eastbound				Westbound				Total	
All Vehicles	36	0	12	0	40	32	24	0	220	1320	36	0	40	776	56	4	2596	
Heavy Trucks	0	0	0	0	0	0	0	0	0	36	8	0	0	40	0	0	84	
Pedestrians	0	0	0	0	0	0	0	0	0	44	0	0	0	4	0	0	48	
Bicycles	0	0	0	0	0	0	0	0	0	0	0	0	0	0	0	0	0	
Railroad																		
Stopped Buses																		

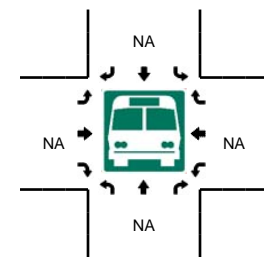
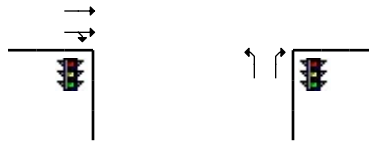
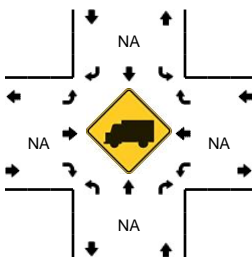
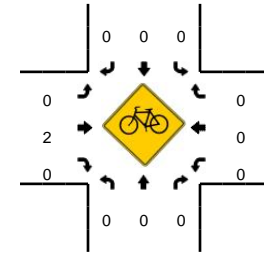
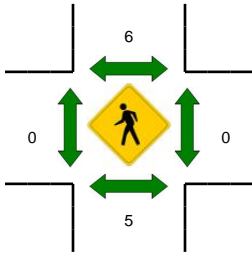
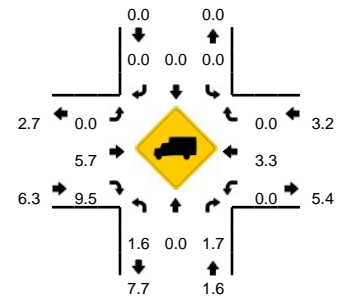
Comments:

LOCATION: 8. N Jordan St -- Seminary Rd
CITY/STATE: Alexandria, VA

QC JOB #: 14426215
DATE: Tue, May 23 2017



Peak-Hour: 7:15 AM -- 8:15 AM
Peak 15-Min: 7:45 AM -- 8:00 AM

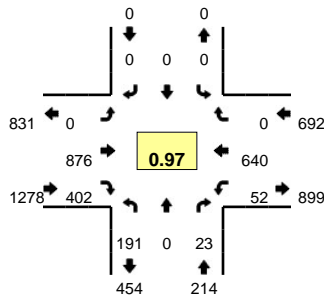


15-Min Count Period Beginning At	8. N Jordan St (Northbound)				8. N Jordan St (Southbound)				Seminary Rd (Eastbound)				Seminary Rd (Westbound)				Total	Hourly Totals
	Left	Thru	Right	U	Left	Thru	Right	U	Left	Thru	Right	U	Left	Thru	Right	U		
7:15 AM	110	0	8	0	0	0	0	0	0	138	23	0	9	233	0	0	521	
7:30 AM	113	0	16	0	0	0	0	0	0	176	24	0	8	225	0	0	562	
7:45 AM	125	0	21	0	0	0	0	0	0	193	33	0	6	267	0	0	645	
8:00 AM	90	0	13	0	0	0	0	0	0	207	46	0	6	257	0	0	619	2347
Peak 15-Min Flowrates	Northbound				Southbound				Eastbound				Westbound				Total	
All Vehicles	500	0	84	0	0	0	0	0	0	772	132	0	24	1068	0	0	2580	
Heavy Trucks	0	0	4		0	0	0		0	48	4		0	44	0		100	
Pedestrians		8				12				0				0			20	
Bicycles	0	0	0		0	0	0		0	0	0		0	0	0		0	
Railroad																		
Stopped Buses																		

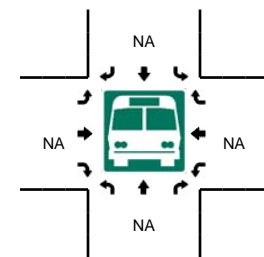
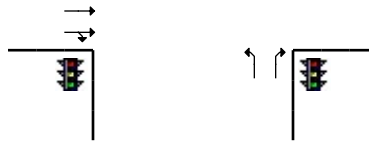
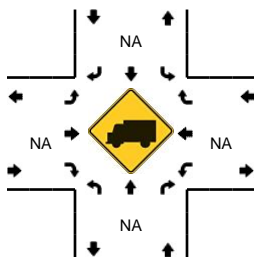
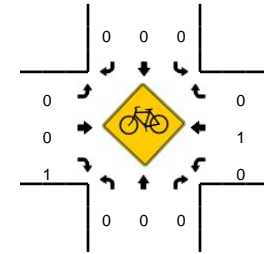
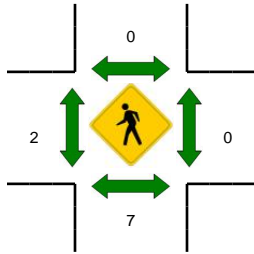
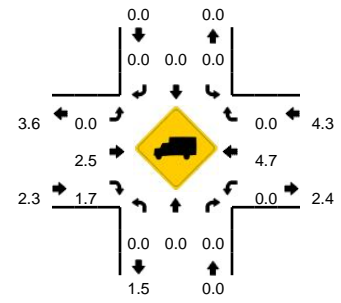
Comments:

LOCATION: 8. N Jordan St -- Seminary Rd
CITY/STATE: Alexandria, VA

QC JOB #: 14426216
DATE: Tue, May 23 2017



Peak-Hour: 4:45 PM -- 5:45 PM
Peak 15-Min: 4:45 PM -- 5:00 PM

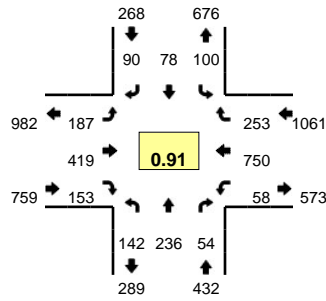


15-Min Count Period Beginning At	8. N Jordan St (Northbound)				8. N Jordan St (Southbound)				Seminary Rd (Eastbound)				Seminary Rd (Westbound)				Total	Hourly Totals
	Left	Thru	Right	U	Left	Thru	Right	U	Left	Thru	Right	U	Left	Thru	Right	U		
4:45 PM	56	0	7	0	0	0	0	0	0	234	105	0	8	153	0	0	563	
5:00 PM	48	0	8	0	0	0	0	0	0	204	119	0	17	151	0	0	547	
5:15 PM	42	0	1	0	0	0	0	0	0	231	86	0	12	185	0	0	557	
5:30 PM	45	0	7	0	0	0	0	0	0	207	92	0	15	151	0	0	517	2184
Peak 15-Min Flowrates	Northbound				Southbound				Eastbound				Westbound				Total	
	Left	Thru	Right	U	Left	Thru	Right	U	Left	Thru	Right	U	Left	Thru	Right	U		
All Vehicles	224	0	28	0	0	0	0	0	0	936	420	0	32	612	0	0	2252	
Heavy Trucks	0	0	0	0	0	0	0	0	0	32	8	0	0	36	0	0	76	
Pedestrians		4				0				4				0			8	
Bicycles	0	0	0	0	0	0	0	0	0	0	1	0	0	0	0	0	1	
Railroad																		
Stopped Buses																		

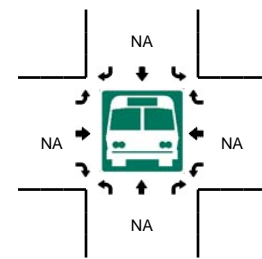
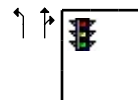
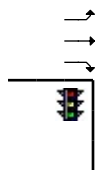
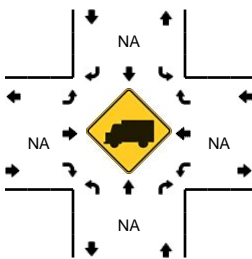
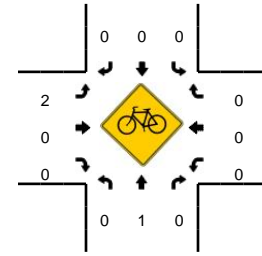
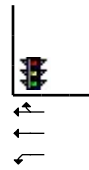
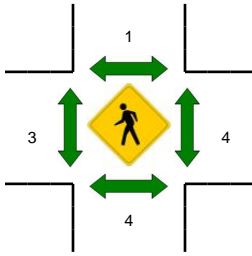
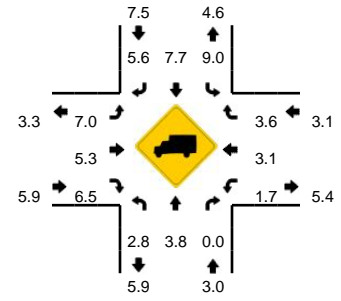
Comments:

LOCATION: 9. N Howard St -- Seminary Rd
CITY/STATE: Alexandria, VA

QC JOB #: 14426217
DATE: Tue, May 23 2017



Peak-Hour: 7:15 AM -- 8:15 AM
Peak 15-Min: 7:45 AM -- 8:00 AM



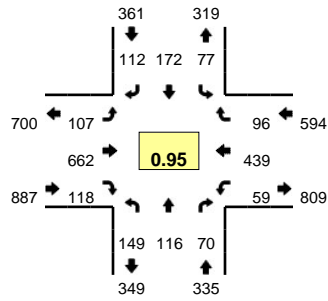
15-Min Count Period Beginning At	9. N Howard St (Northbound)				9. N Howard St (Southbound)				Seminary Rd (Eastbound)				Seminary Rd (Westbound)				Total	Hourly Totals
	Left	Thru	Right	U	Left	Thru	Right	U	Left	Thru	Right	U	Left	Thru	Right	U		
7:15 AM	23	36	10	0	12	18	21	0	26	95	31	0	13	196	40	0	521	
7:30 AM	38	78	21	0	26	22	25	0	41	101	41	0	12	165	66	0	636	
7:45 AM	41	52	15	0	27	17	19	0	68	107	38	0	19	207	86	0	696	
8:00 AM	40	70	8	0	35	21	25	0	52	116	43	0	14	182	61	0	667	2520

Peak 15-Min Flowrates	Northbound				Southbound				Eastbound				Westbound				Total	
	Left	Thru	Right	U	Left	Thru	Right	U	Left	Thru	Right	U	Left	Thru	Right	U		
All Vehicles	164	208	60	0	108	68	76	0	272	428	152	0	76	828	344	0	2784	
Heavy Trucks	8	4	0		4	0	0		20	20	16		0	28	16		116	
Pedestrians		12				0				4				8			24	
Bicycles	0	0	0		0	0	0		0	0	0		0	0	0		0	
Railroad																		
Stopped Buses																		

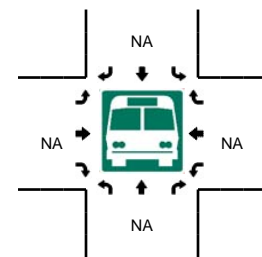

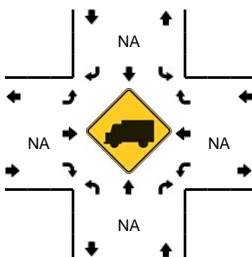
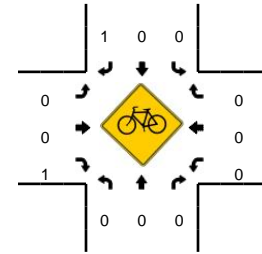
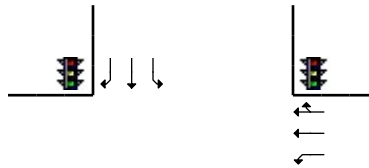
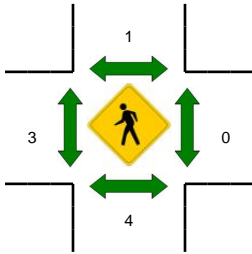
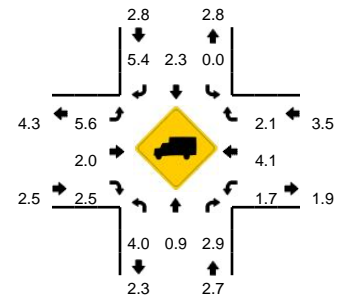
Comments:

LOCATION: 9. N Howard St -- Seminary Rd
CITY/STATE: Alexandria, VA

QC JOB #: 14426218
DATE: Tue, May 23 2017



Peak-Hour: 4:45 PM -- 5:45 PM
Peak 15-Min: 5:15 PM -- 5:30 PM

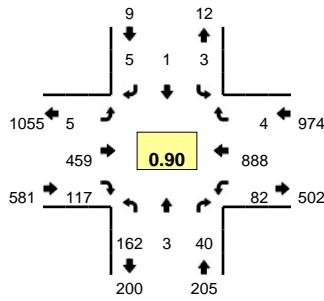


15-Min Count Period Beginning At	9. N Howard St (Northbound)				9. N Howard St (Southbound)				Seminary Rd (Eastbound)				Seminary Rd (Westbound)				Total	Hourly Totals	
	Left	Thru	Right	U	Left	Thru	Right	U	Left	Thru	Right	U	Left	Thru	Right	U			
4:45 PM	36	27	26	0	12	33	23	0	28	174	35	0	13	107	23	0	537		
5:00 PM	36	32	18	0	22	49	29	0	27	161	23	0	16	101	20	0	534		
5:15 PM	46	29	15	0	23	47	32	0	33	169	28	0	15	111	26	0	574		
5:30 PM	31	28	11	0	20	43	28	0	19	158	32	0	15	120	27	0	532	2177	
Peak 15-Min Flowrates	Northbound				Southbound				Eastbound				Westbound				Total		
All Vehicles	184	116	60	0	92	188	128	0	132	676	112	0	60	444	104	0	2296		
Heavy Trucks	8	0	0		0	0	4		4	12	4		4	24	4		64		
Pedestrians		0				4				4				0			8		
Bicycles	0	0	0		0	0	0		0	0	0		0	0	0		0		
Railroad																			
Stopped Buses																			

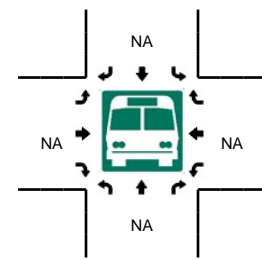
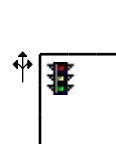
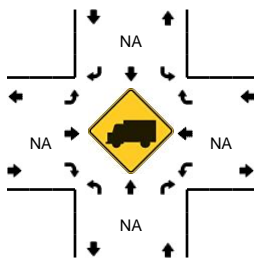
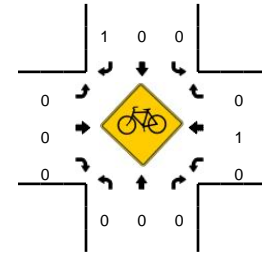
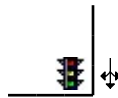
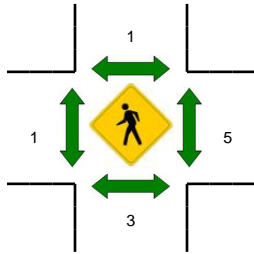
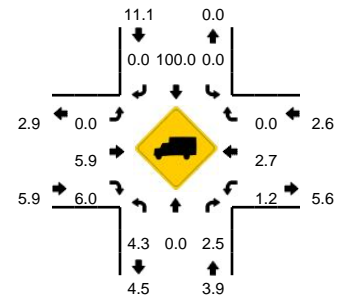
Comments:

LOCATION: 10. St Stephens Rd -- Seminary Rd
CITY/STATE: Alexandria, VA

QC JOB #: 14426219
DATE: Tue, May 23 2017



Peak-Hour: 7:30 AM -- 8:30 AM
Peak 15-Min: 7:45 AM -- 8:00 AM

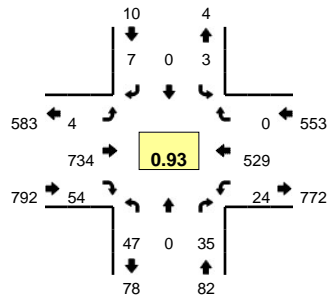


15-Min Count Period Beginning At	10. St Stephens Rd (Northbound)				10. St Stephens Rd (Southbound)				Seminary Rd (Eastbound)				Seminary Rd (Westbound)				Total	Hourly Totals
	Left	Thru	Right	U	Left	Thru	Right	U	Left	Thru	Right	U	Left	Thru	Right	U		
7:30 AM	38	0	16	0	1	0	1	0	0	118	34	0	22	230	0	0	460	
7:45 AM	61	0	10	0	1	0	1	0	4	96	62	0	40	212	4	0	491	
8:00 AM	39	3	11	0	0	0	2	0	1	126	17	0	16	219	0	0	434	
8:15 AM	24	0	3	0	1	1	1	0	0	119	4	0	4	227	0	0	384	1769
Peak 15-Min Flowrates	Northbound				Southbound				Eastbound				Westbound				Total	
All Vehicles	244	0	40	0	4	0	4	0	16	384	248	0	160	848	16	0	1964	
Heavy Trucks	16	0	0		0	0	0		0	20	12		0	20	0		68	
Pedestrians	0				0				0	0			0	0			0	
Bicycles	0	0	0		0	0	0		0	0	0		0	0	0		0	
Railroad																		
Stopped Buses																		

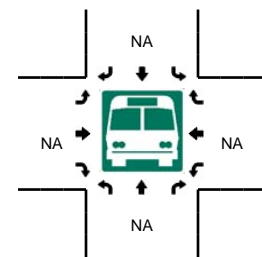
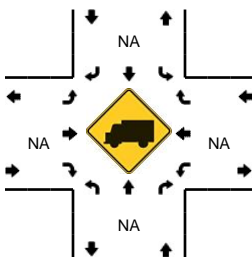
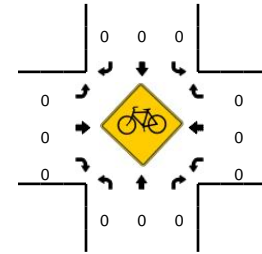
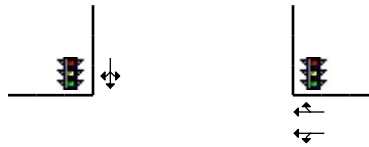
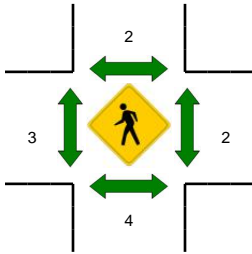
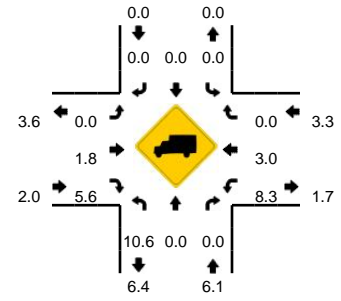
Comments:

LOCATION: 10. St Stephens Rd -- Seminary Rd
CITY/STATE: Alexandria, VA

QC JOB #: 14426220
DATE: Tue, May 23 2017



Peak-Hour: 4:45 PM -- 5:45 PM
Peak 15-Min: 5:15 PM -- 5:30 PM



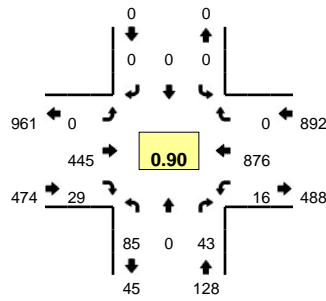
15-Min Count Period Beginning At	10. St Stephens Rd (Northbound)				10. St Stephens Rd (Southbound)				Seminary Rd (Eastbound)				Seminary Rd (Westbound)				Total	Hourly Totals
	Left	Thru	Right	U	Left	Thru	Right	U	Left	Thru	Right	U	Left	Thru	Right	U		
4:45 PM	13	0	11	0	0	0	3	0	1	190	11	0	6	124	0	0	359	
5:00 PM	16	0	10	0	0	0	2	0	1	184	16	0	10	122	0	0	361	
5:15 PM	7	0	7	0	1	0	0	0	1	205	13	0	6	147	0	0	387	
5:30 PM	11	0	7	0	2	0	2	0	1	155	14	0	2	136	0	0	330	1437

Peak 15-Min Flowrates	Northbound				Southbound				Eastbound				Westbound				Total
	Left	Thru	Right	U	Left	Thru	Right	U	Left	Thru	Right	U	Left	Thru	Right	U	
All Vehicles	28	0	28	0	4	0	0	0	4	820	52	0	24	588	0	0	1548
Heavy Trucks	0	0	0	0	0	0	0	0	0	12	0	0	0	20	0	0	32
Pedestrians		4				0				0				0			4
Bicycles	0	0	0	0	0	0	0	0	0	0	0	0	0	0	0	0	0
Railroad																	0
Stopped Buses																	

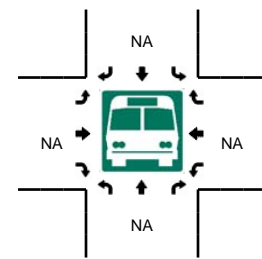
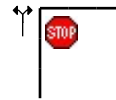
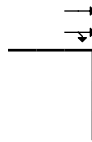
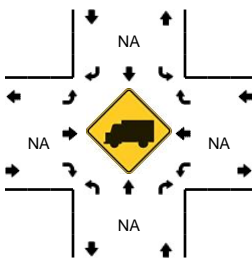
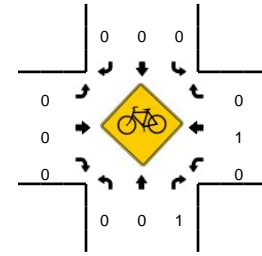
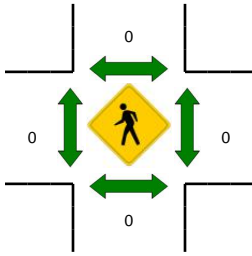
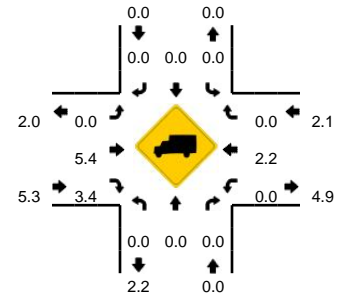
Comments:

LOCATION: 11. Fort Williams Pkwy -- Seminary Rd
CITY/STATE: Alexandria, VA

QC JOB #: 14426221
DATE: Thu, May 25 2017



Peak-Hour: 7:30 AM -- 8:30 AM
Peak 15-Min: 7:45 AM -- 8:00 AM



15-Min Count Period Beginning At	11. Fort Williams Pkwy (Northbound)				11. Fort Williams Pkwy (Southbound)				Seminary Rd (Eastbound)				Seminary Rd (Westbound)				Total	Hourly Totals
	Left	Thru	Right	U	Left	Thru	Right	U	Left	Thru	Right	U	Left	Thru	Right	U		
7:30 AM	16	0	10	0	0	0	0	0	0	97	2	0	3	198	0	0	326	
7:45 AM	26	0	16	0	0	0	0	0	0	117	9	0	5	244	0	0	417	
8:00 AM	24	0	11	0	0	0	0	0	0	113	9	0	4	227	0	0	388	
8:15 AM	19	0	6	0	0	0	0	0	0	118	9	0	4	207	0	0	363	1494

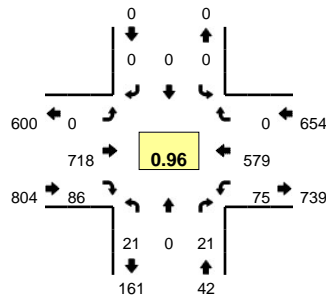
--	--	--	--	--	--	--	--	--	--	--	--	--	--	--	--	--	--	--

Peak 15-Min Flowrates	Northbound				Southbound				Eastbound				Westbound				Total
	Left	Thru	Right	U	Left	Thru	Right	U	Left	Thru	Right	U	Left	Thru	Right	U	
All Vehicles	104	0	64	0	0	0	0	0	0	468	36	0	20	976	0	0	1668
Heavy Trucks	0	0	0	0	0	0	0	0	0	16	4	0	0	12	0	0	32
Pedestrians	0	0	0	0	0	0	0	0	0	0	0	0	0	0	0	0	0
Bicycles	0	0	0	0	0	0	0	0	0	0	0	0	0	0	0	0	0
Railroad																	
Stopped Buses																	

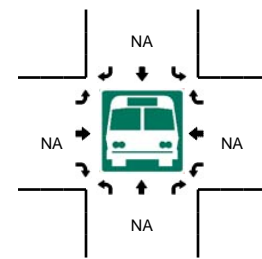
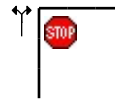
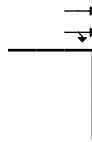
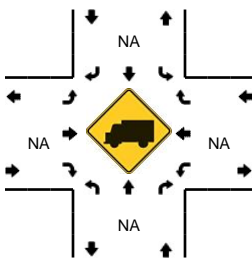
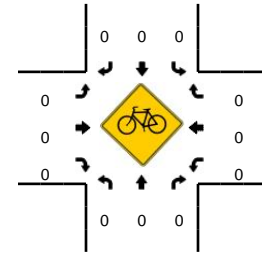
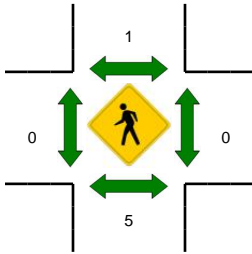
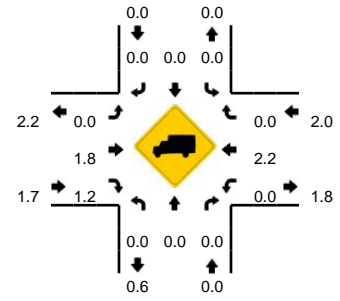
Comments:

LOCATION: 11. Fort Williams Pkwy -- Seminary Rd
CITY/STATE: Alexandria, VA

QC JOB #: 14426222
DATE: Thu, May 25 2017



Peak-Hour: 4:45 PM -- 5:45 PM
Peak 15-Min: 5:00 PM -- 5:15 PM



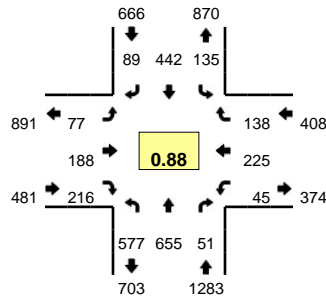
15-Min Count Period Beginning At	11. Fort Williams Pkwy (Northbound)				11. Fort Williams Pkwy (Southbound)				Seminary Rd (Eastbound)				Seminary Rd (Westbound)				Total	Hourly Totals
	Left	Thru	Right	U	Left	Thru	Right	U	Left	Thru	Right	U	Left	Thru	Right	U		
4:45 PM	8	0	4	0	0	0	0	0	0	167	19	0	13	129	0	0	340	
5:00 PM	1	0	2	0	0	0	0	0	0	190	25	0	19	154	0	0	391	
5:15 PM	8	0	8	0	0	0	0	0	0	188	27	0	19	139	0	0	389	
5:30 PM	4	0	7	0	0	0	0	0	0	173	15	0	24	157	0	0	380	1500

Peak 15-Min Flowrates	Northbound				Southbound				Eastbound				Westbound				Total
	Left	Thru	Right	U	Left	Thru	Right	U	Left	Thru	Right	U	Left	Thru	Right	U	
All Vehicles	4	0	8	0	0	0	0	0	0	760	100	0	76	616	0	0	1564
Heavy Trucks	0	0	0	0	0	0	0	0	0	12	4	0	0	12	0	0	28
Pedestrians		8				0				0				0			8
Bicycles	0	0	0	0	0	0	0	0	0	0	0	0	0	0	0	0	0
Railroad																	0
Stopped Buses																	0

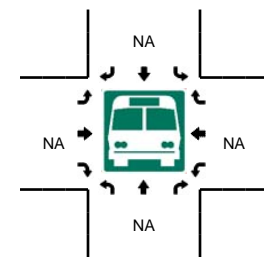
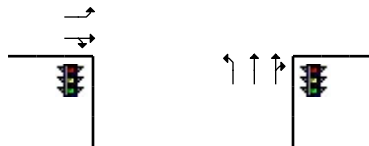
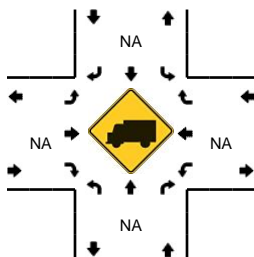
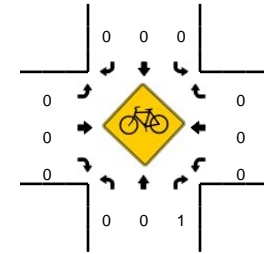
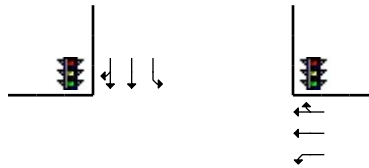
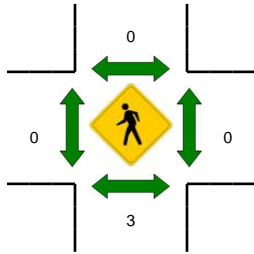
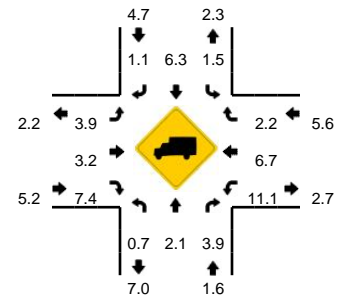
Comments:

LOCATION: 12. N Quaker Ln -- Seminary Rd/Janneys Ln
CITY/STATE: Alexandria, VA

QC JOB #: 14426223
DATE: Thu, May 25 2017



Peak-Hour: 7:30 AM -- 8:30 AM
Peak 15-Min: 7:45 AM -- 8:00 AM

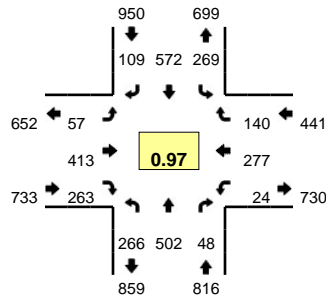


15-Min Count Period Beginning At	12. N Quaker Ln (Northbound)				12. N Quaker Ln (Southbound)				Seminary Rd/Janneys Ln (Eastbound)				Seminary Rd/Janneys Ln (Westbound)				Total	Hourly Totals
	Left	Thru	Right	U	Left	Thru	Right	U	Left	Thru	Right	U	Left	Thru	Right	U		
7:30 AM	135	166	10	0	47	85	17	0	15	46	46	0	6	47	41	0	661	
7:45 AM	155	194	25	0	45	119	23	0	30	42	59	0	16	66	36	0	810	
8:00 AM	149	170	9	0	17	118	22	0	22	43	56	0	17	61	33	0	717	
8:15 AM	138	125	7	0	26	120	27	0	10	57	55	0	6	51	28	0	650	2838
Peak 15-Min Flowrates	Northbound				Southbound				Eastbound				Westbound				Total	
	Left	Thru	Right	U	Left	Thru	Right	U	Left	Thru	Right	U	Left	Thru	Right	U		
All Vehicles	620	776	100	0	180	476	92	0	120	168	236	0	64	264	144	0	3240	
Heavy Trucks	0	8	4		8	24	0		4	4	12		0	12	4		80	
Pedestrians		4				0				0				0			4	
Bicycles	0	0	0		0	0	0		0	0	0		0	0	0		0	
Railroad																		
Stopped Buses																		

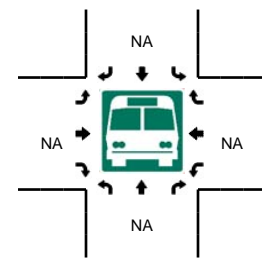
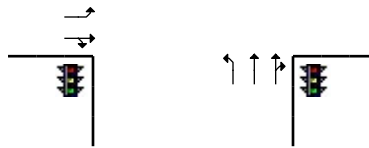
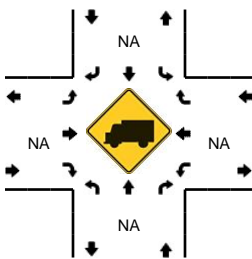
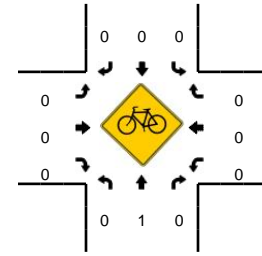
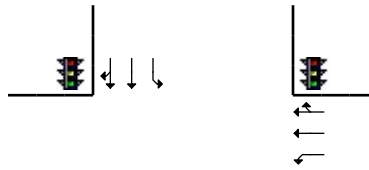
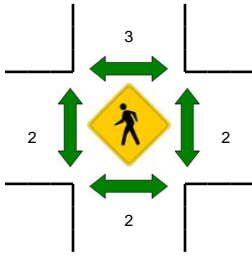
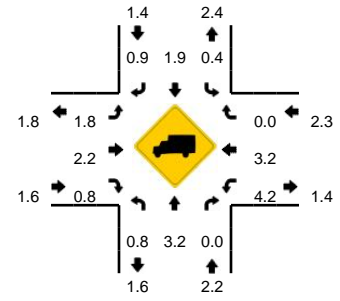
Comments:

LOCATION: 12. N Quaker Ln -- Seminary Rd/Janneys Ln
CITY/STATE: Alexandria, VA

QC JOB #: 14426224
DATE: Thu, May 25 2017



Peak-Hour: 4:45 PM -- 5:45 PM
Peak 15-Min: 4:45 PM -- 5:00 PM



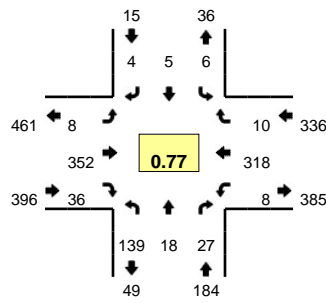
15-Min Count Period Beginning At	12. N Quaker Ln (Northbound)				12. N Quaker Ln (Southbound)				Seminary Rd/Janneys Ln (Eastbound)				Seminary Rd/Janneys Ln (Westbound)				Total	Hourly Totals
	Left	Thru	Right	U	Left	Thru	Right	U	Left	Thru	Right	U	Left	Thru	Right	U		
4:45 PM	61	161	6	0	72	168	27	0	15	89	68	0	7	55	30	0	759	
5:00 PM	81	123	7	0	41	141	20	0	14	122	67	0	6	75	32	0	729	
5:15 PM	61	98	17	0	75	126	25	0	12	104	70	0	4	70	48	0	710	
5:30 PM	63	120	18	0	81	137	37	0	16	98	58	0	7	77	30	0	742	2940

Peak 15-Min Flowrates	Northbound				Southbound				Eastbound				Westbound				Total
	Left	Thru	Right	U	Left	Thru	Right	U	Left	Thru	Right	U	Left	Thru	Right	U	
All Vehicles	244	644	24	0	288	672	108	0	60	356	272	0	28	220	120	0	3036
Heavy Trucks	0	40	0		4	16	0		0	8	4		0	4	0		76
Pedestrians		4				12				4				8			28
Bicycles	0	0	0		0	0	0		0	0	0		0	0	0		0
Railroad																	
Stopped Buses																	

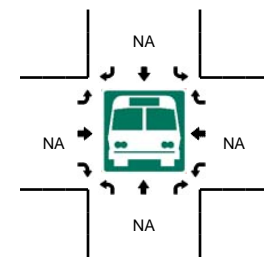
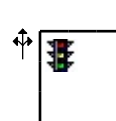
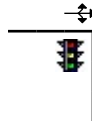
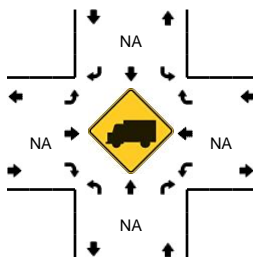
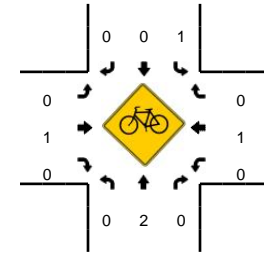
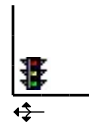
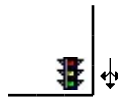
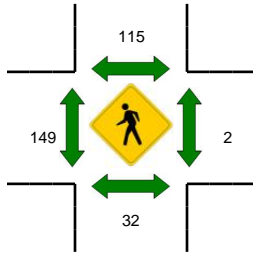
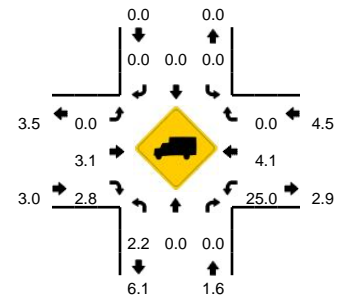
Comments:

LOCATION: 13. Yale Dr -- Janneys Ln
CITY/STATE: Alexandria, VA

QC JOB #: 14426225
DATE: Tue, May 23 2017



Peak-Hour: 7:30 AM -- 8:30 AM
Peak 15-Min: 7:45 AM -- 8:00 AM



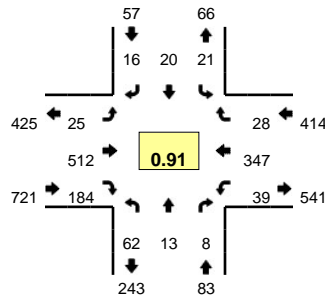
15-Min Count Period Beginning At	13. Yale Dr (Northbound)				13. Yale Dr (Southbound)				Janneys Ln (Eastbound)				Janneys Ln (Westbound)				Total	Hourly Totals
	Left	Thru	Right	U	Left	Thru	Right	U	Left	Thru	Right	U	Left	Thru	Right	U		
7:30 AM	42	6	10	0	1	2	1	0	7	91	6	0	2	71	5	0	244	
7:45 AM	45	8	10	0	2	0	1	0	1	109	14	0	2	106	4	0	302	
8:00 AM	30	3	5	0	2	3	2	0	0	72	10	0	1	78	0	0	206	
8:15 AM	22	1	2	0	1	0	0	0	0	80	6	0	3	63	1	0	179	931

Peak 15-Min Flowrates	Northbound				Southbound				Eastbound				Westbound				Total
	Left	Thru	Right	U	Left	Thru	Right	U	Left	Thru	Right	U	Left	Thru	Right	U	
All Vehicles	180	32	40	0	8	0	4	0	4	436	56	0	8	424	16	0	1208
Heavy Trucks	0	0	0		0	0	0		0	20	0		0	8	0		28
Pedestrians		72				268				392				4			736
Bicycles	0	0	0		1	0	0		0	1	0		0	1	0		3
Railroad																	
Stopped Buses																	

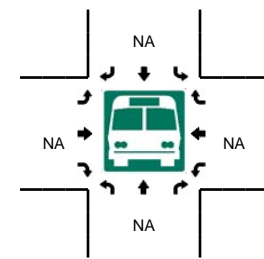
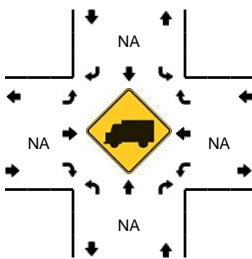
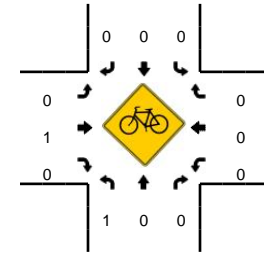
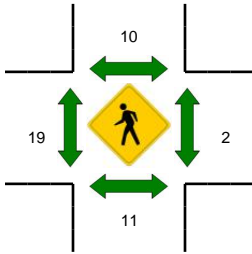
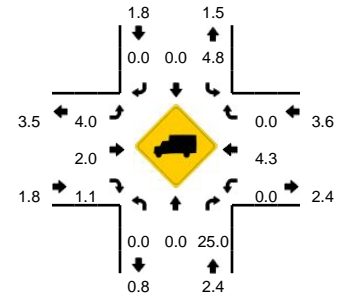
Comments:

LOCATION: 13. Yale Dr -- Janneys Ln
CITY/STATE: Alexandria, VA

QC JOB #: 14426226
DATE: Tue, May 23 2017



Peak-Hour: 4:45 PM -- 5:45 PM
Peak 15-Min: 5:30 PM -- 5:45 PM



15-Min Count Period Beginning At	13. Yale Dr (Northbound)				13. Yale Dr (Southbound)				Janneys Ln (Eastbound)				Janneys Ln (Westbound)				Total	Hourly Totals
	Left	Thru	Right	U	Left	Thru	Right	U	Left	Thru	Right	U	Left	Thru	Right	U		
4:45 PM	15	5	0	0	6	6	2	0	4	131	49	0	10	69	7	0	304	
5:00 PM	15	1	1	0	3	5	6	0	7	138	49	0	7	78	9	0	319	
5:15 PM	16	2	3	0	6	4	5	0	7	96	39	0	10	106	6	0	300	
5:30 PM	16	5	4	0	6	5	3	0	7	147	47	0	12	94	6	0	352	1275

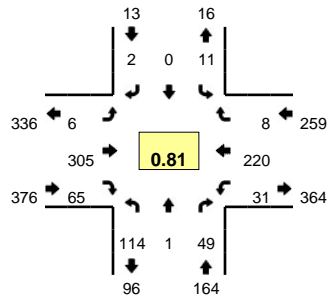
--	--	--	--	--	--	--	--	--	--	--	--	--	--	--	--	--	--	--

Peak 15-Min Flowrates	Northbound				Southbound				Eastbound				Westbound				Total
	Left	Thru	Right	U	Left	Thru	Right	U	Left	Thru	Right	U	Left	Thru	Right	U	
All Vehicles	64	20	16	0	24	20	12	0	28	588	188	0	48	376	24	0	1408
Heavy Trucks	0	0	4		0	0	0		0	16	0		0	20	0		40
Pedestrians		20				8				12				8			48
Bicycles	0	0	0		0	0	0		0	0	0		0	0	0		0
Railroad																	
Stopped Buses																	

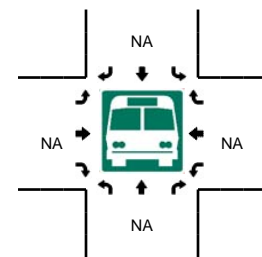
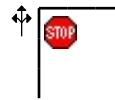
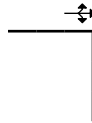
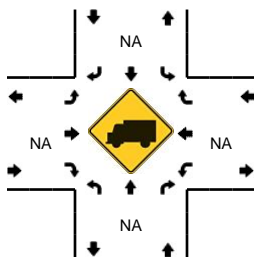
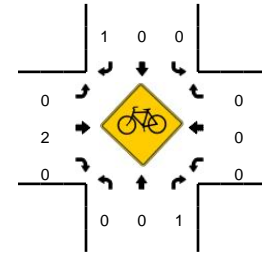
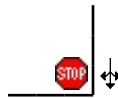
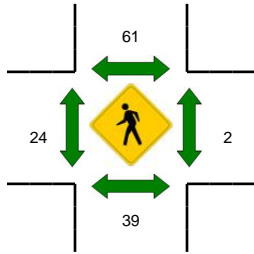
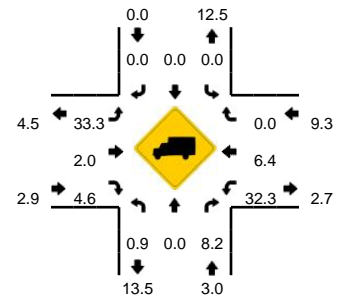
Comments:

LOCATION: 14. Walleston Ct/Cambridge Rd -- Janneys Ln
CITY/STATE: Alexandria, VA

QC JOB #: 14426227
DATE: Tue, May 23 2017



Peak-Hour: 7:30 AM -- 8:30 AM
Peak 15-Min: 7:45 AM -- 8:00 AM



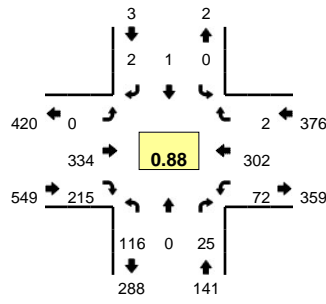
15-Min Count Period Beginning At	14. Walleston Ct/Cambridge Rd (Northbound)				14. Walleston Ct/Cambridge Rd (Southbound)				Janneys Ln (Eastbound)				Janneys Ln (Westbound)				Total	Hourly Totals
	Left	Thru	Right	U	Left	Thru	Right	U	Left	Thru	Right	U	Left	Thru	Right	U		
7:30 AM	28	1	18	0	4	0	1	1	1	68	27	0	6	52	5	0	212	
7:45 AM	32	0	9	0	6	0	1	0	4	100	19	0	3	74	3	0	251	
8:00 AM	29	0	15	0	0	0	0	0	1	67	7	0	7	48	0	0	174	
8:15 AM	25	0	7	0	0	0	0	0	0	70	12	0	15	46	0	0	175	812

Peak 15-Min Flowrates	Northbound				Southbound				Eastbound				Westbound				Total
	Left	Thru	Right	U	Left	Thru	Right	U	Left	Thru	Right	U	Left	Thru	Right	U	
All Vehicles	128	0	36	0	24	0	4	0	16	400	76	0	12	296	12	0	1004
Heavy Trucks	0	0	0		0	0	0		8	8	4		0	8	0		28
Pedestrians		96				160				64				0			320
Bicycles	0	0	0		0	0	1		0	2	0		0	0	0		3
Railroad																	
Stopped Buses																	

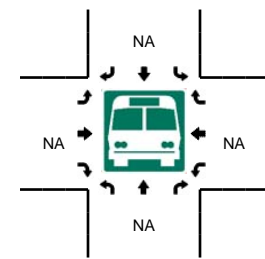
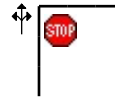
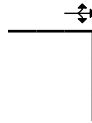
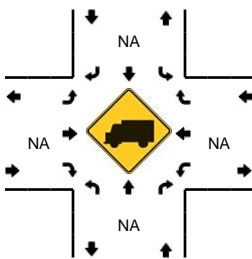
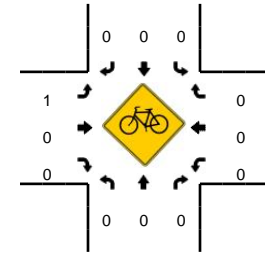
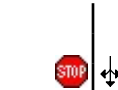
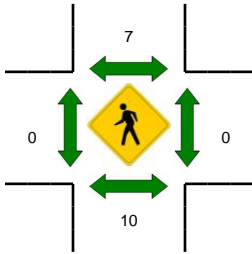
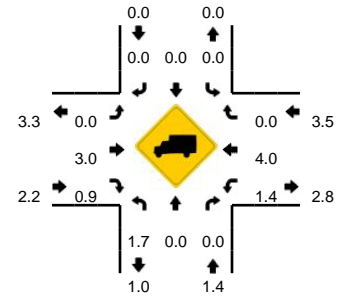
Comments:

LOCATION: 14. Walleston Ct/Cambridge Rd -- Janneys Ln
CITY/STATE: Alexandria, VA

QC JOB #: 14426228
DATE: Tue, May 23 2017



Peak-Hour: 4:45 PM -- 5:45 PM
Peak 15-Min: 5:30 PM -- 5:45 PM



15-Min Count Period Beginning At	14. Walleston Ct/Cambridge Rd (Northbound)				14. Walleston Ct/Cambridge Rd (Southbound)				Janneys Ln (Eastbound)				Janneys Ln (Westbound)				Total	Hourly Totals
	Left	Thru	Right	U	Left	Thru	Right	U	Left	Thru	Right	U	Left	Thru	Right	U		
4:45 PM	24	0	4	0	0	0	0	0	0	85	53	0	14	62	2	0	244	
5:00 PM	22	0	8	0	0	0	1	0	0	96	49	0	20	72	0	0	268	
5:15 PM	42	0	4	0	0	1	0	0	0	61	49	0	14	81	0	0	252	
5:30 PM	28	0	9	0	0	0	1	0	0	92	64	0	24	87	0	0	305	1069

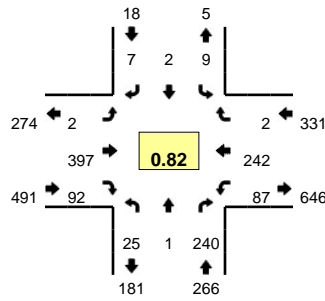
--	--	--	--	--	--	--	--	--	--	--	--	--	--	--	--	--	--	--

Peak 15-Min Flowrates	Northbound				Southbound				Eastbound				Westbound				Total
	Left	Thru	Right	U	Left	Thru	Right	U	Left	Thru	Right	U	Left	Thru	Right	U	
All Vehicles	112	0	36	0	0	0	4	0	0	368	256	0	96	348	0	0	1220
Heavy Trucks	0	0	0		0	0	0		0	12	4		0	16	0		32
Pedestrians		12				8				0				0			20
Bicycles	0	0	0		0	0	0		0	0	0		0	0	0		0
Railroad																	
Stopped Buses																	

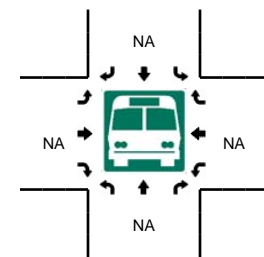
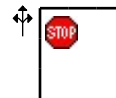
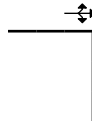
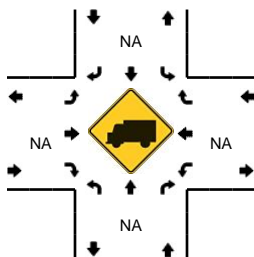
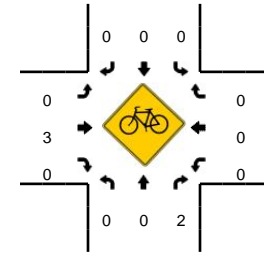
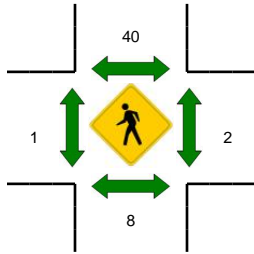
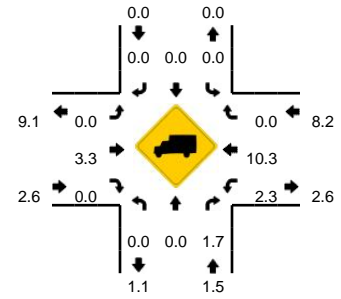
Comments:

LOCATION: 15. W Taylor Run Pkwy -- Janneys Ln
CITY/STATE: Alexandria, VA

QC JOB #: 14426229
DATE: Tue, May 23 2017



Peak-Hour: 7:30 AM -- 8:30 AM
Peak 15-Min: 7:45 AM -- 8:00 AM

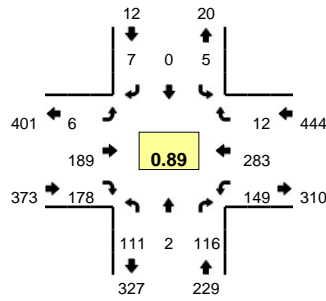


15-Min Count Period Beginning At	15. W Taylor Run Pkwy (Northbound)				15. W Taylor Run Pkwy (Southbound)				Janneys Ln (Eastbound)				Janneys Ln (Westbound)				Total	Hourly Totals
	Left	Thru	Right	U	Left	Thru	Right	U	Left	Thru	Right	U	Left	Thru	Right	U		
7:30 AM	7	0	50	0	3	0	2	0	0	83	26	0	19	75	1	0	266	
7:45 AM	7	0	63	0	3	1	3	0	1	154	21	0	24	60	0	0	337	
8:00 AM	6	0	68	0	2	1	1	0	0	93	22	0	23	49	0	0	265	
8:15 AM	5	1	59	0	1	0	1	0	1	67	23	0	21	58	1	0	238	1106
Peak 15-Min Flowrates	Northbound				Southbound				Eastbound				Westbound				Total	
All Vehicles	28	0	252	0	12	4	12	0	4	616	84	0	96	240	0	0	1348	
Heavy Trucks	0	0	4		0	0	0		0	12	0		0	8	0		24	
Pedestrians		20				68				4				8			100	
Bicycles	0	0	0		0	0	0		0	2	0		0	0	0		2	
Railroad																		
Stopped Buses																		

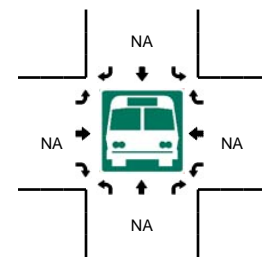
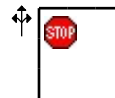
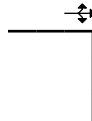
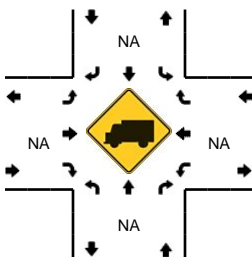
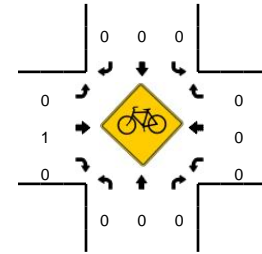
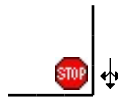
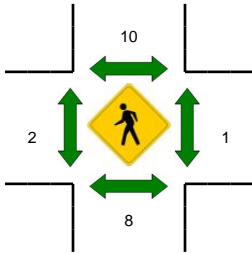
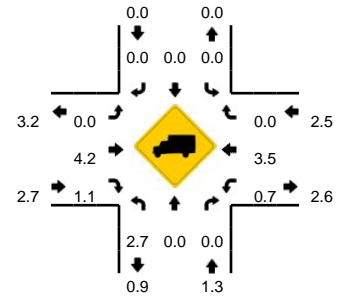
Comments:

LOCATION: 15. W Taylor Run Pkwy -- Janneys Ln
CITY/STATE: Alexandria, VA

QC JOB #: 14426230
DATE: Tue, May 23 2017



Peak-Hour: 4:45 PM -- 5:45 PM
Peak 15-Min: 5:00 PM -- 5:15 PM

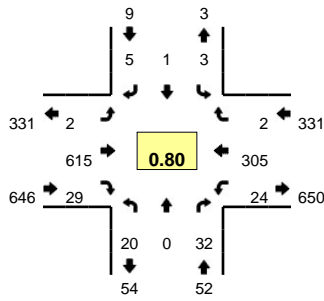


15-Min Count Period Beginning At	15. W Taylor Run Pkwy (Northbound)				15. W Taylor Run Pkwy (Southbound)				Janneys Ln (Eastbound)				Janneys Ln (Westbound)				Total	Hourly Totals
	Left	Thru	Right	U	Left	Thru	Right	U	Left	Thru	Right	U	Left	Thru	Right	U		
4:45 PM	16	0	21	0	0	0	1	0	1	41	49	0	31	61	4	0	225	
5:00 PM	20	1	32	0	2	0	0	0	1	54	57	0	49	81	1	0	298	
5:15 PM	38	0	33	0	1	0	3	0	1	38	22	0	32	65	5	0	238	
5:30 PM	37	1	30	0	2	0	3	0	3	56	50	0	37	76	2	0	297	1058
Peak 15-Min Flowrates	Northbound				Southbound				Eastbound				Westbound				Total	
All Vehicles	80	4	128	0	8	0	0	0	4	216	228	0	196	324	4	0	1192	
Heavy Trucks	4	0	0		0	0	0		0	12	0		0	12	0		28	
Pedestrians		8				16				4				0			28	
Bicycles	0	0	0		0	0	0		0	0	0		0	0	0		0	
Railroad																		
Stopped Buses																		

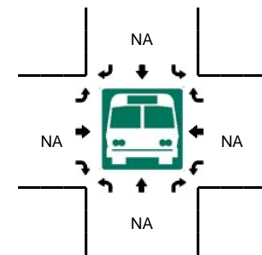
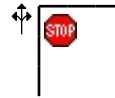
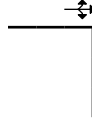
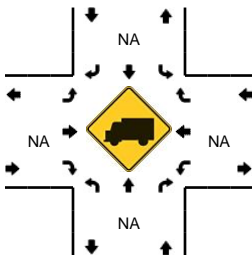
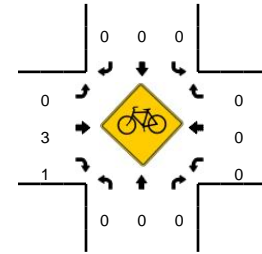
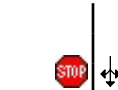
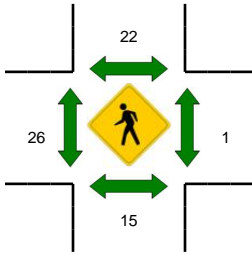
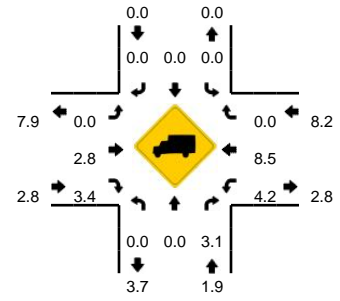
Comments:

LOCATION: 16. E Taylor Run Pkwy -- Janneys Ln
CITY/STATE: Alexandria, VA

QC JOB #: 14426231
DATE: Tue, May 23 2017



Peak-Hour: 7:30 AM -- 8:30 AM
Peak 15-Min: 7:45 AM -- 8:00 AM

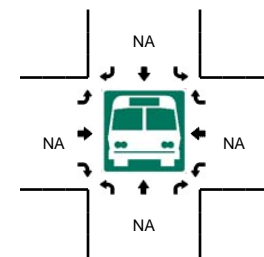
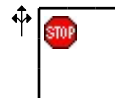
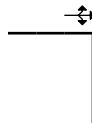
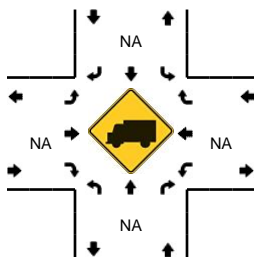
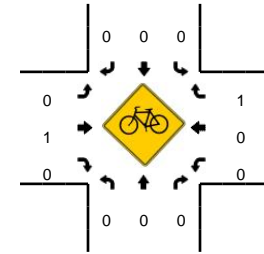
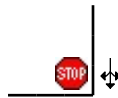
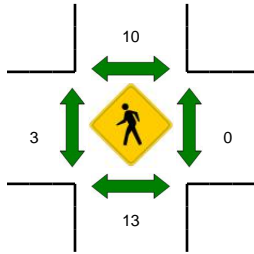
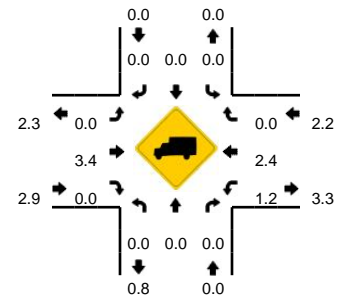
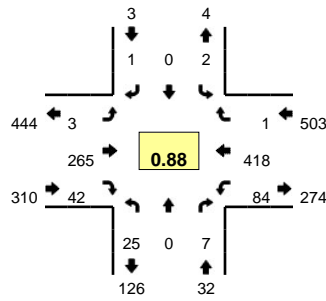


15-Min Count Period Beginning At	16. E Taylor Run Pkwy (Northbound)				16. E Taylor Run Pkwy (Southbound)				Janneys Ln (Eastbound)				Janneys Ln (Westbound)				Total	Hourly Totals
	Left	Thru	Right	U	Left	Thru	Right	U	Left	Thru	Right	U	Left	Thru	Right	U		
7:30 AM	9	0	1	0	1	1	1	0	0	132	2	0	1	84	0	0	232	
7:45 AM	5	0	14	0	1	0	1	0	0	205	10	0	5	84	0	0	325	
8:00 AM	6	0	12	0	1	0	1	0	0	153	12	1	12	62	0	0	260	
8:15 AM	0	0	5	0	0	0	2	0	1	125	5	0	6	75	2	0	221	1038
Peak 15-Min Flowrates	Northbound				Southbound				Eastbound				Westbound				Total	
All Vehicles	20	0	56	0	4	0	4	0	0	820	40	0	20	336	0	0	1300	
Heavy Trucks	0	0	0		0	0	0		0	12	0		0	8	0		20	
Pedestrians		16				20				64				0			100	
Bicycles	0	0	0		0	0	0		0	1	1		0	0	0		2	
Railroad																		
Stopped Buses																		

Comments:

LOCATION: 16. E Taylor Run Pkwy -- Janneys Ln
CITY/STATE: Alexandria, VA

QC JOB #: 14426232
DATE: Tue, May 23 2017



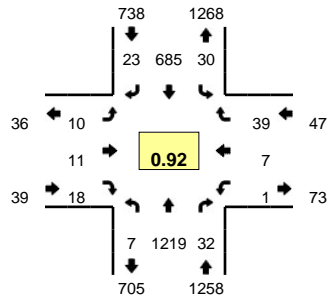
15-Min Count Period Beginning At	16. E Taylor Run Pkwy (Northbound)				16. E Taylor Run Pkwy (Southbound)				Janneys Ln (Eastbound)				Janneys Ln (Westbound)				Total	Hourly Totals
	Left	Thru	Right	U	Left	Thru	Right	U	Left	Thru	Right	U	Left	Thru	Right	U		
4:45 PM	5	0	2	0	1	0	0	0	1	53	8	0	10	90	1	0	171	
5:00 PM	11	0	0	0	1	0	1	0	1	76	9	0	24	118	0	0	241	
5:15 PM	4	0	1	0	0	0	0	0	0	66	8	0	22	96	0	0	197	
5:30 PM	5	0	4	0	0	0	0	0	1	70	17	0	28	114	0	0	239	848

Peak 15-Min Flowrates	Northbound				Southbound				Eastbound				Westbound				Total
	Left	Thru	Right	U	Left	Thru	Right	U	Left	Thru	Right	U	Left	Thru	Right	U	
All Vehicles	44	0	0	0	4	0	4	0	4	304	36	0	96	472	0	0	964
Heavy Trucks	0	0	0	0	0	0	0	0	0	12	0	0	0	12	0	0	24
Pedestrians		16				16				0				0			32
Bicycles	0	0	0	0	0	0	0	0	0	0	0	0	0	0	0	0	0
Railroad																	
Stopped Buses																	

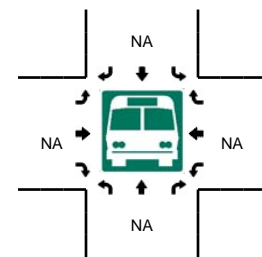
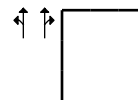
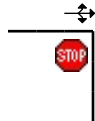
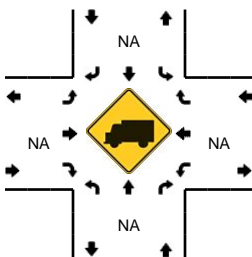
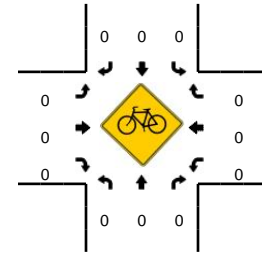
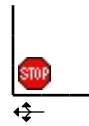
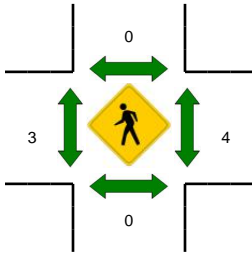
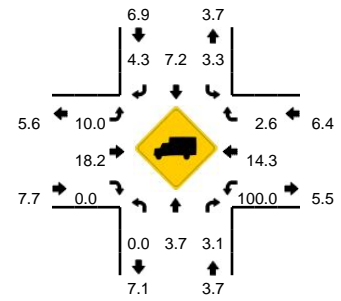
Comments:

LOCATION: 17. N Quaker Ln -- Trinity Dr
CITY/STATE: Alexandria, VA

QC JOB #: 14426233
DATE: Tue, May 23 2017



Peak-Hour: 7:30 AM -- 8:30 AM
Peak 15-Min: 8:15 AM -- 8:30 AM

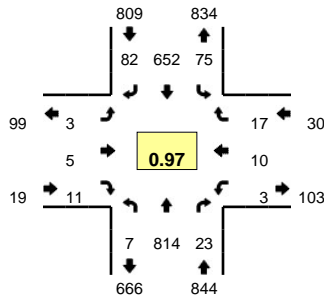


15-Min Count Period Beginning At	17. N Quaker Ln (Northbound)				17. N Quaker Ln (Southbound)				Trinity Dr (Eastbound)				Trinity Dr (Westbound)				Total	Hourly Totals
	Left	Thru	Right	U	Left	Thru	Right	U	Left	Thru	Right	U	Left	Thru	Right	U		
7:30 AM	1	304	18	1	14	140	4	0	2	5	10	0	0	4	9	0	512	
7:45 AM	2	293	8	0	9	166	7	0	5	5	2	0	0	1	17	0	515	
8:00 AM	2	294	4	0	1	170	7	0	2	0	4	0	1	1	4	0	490	
8:15 AM	1	328	2	0	6	209	5	0	1	1	2	0	0	1	9	0	565	2082
Peak 15-Min Flowrates	Northbound				Southbound				Eastbound				Westbound				Total	
All Vehicles	4	1312	8	0	24	836	20	0	4	4	8	0	0	4	36	0	2260	
Heavy Trucks	0	68	0		0	84	0		0	0	0		0	0	0		152	
Pedestrians	0	0	0		0	0	0		0	4	0		0	0	0		4	
Bicycles	0	0	0		0	0	0		0	0	0		0	0	0		0	
Railroad																		
Stopped Buses																		

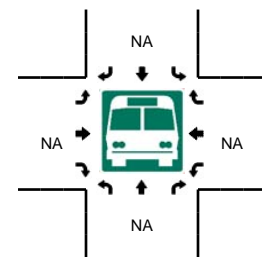
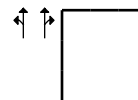
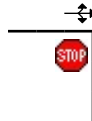
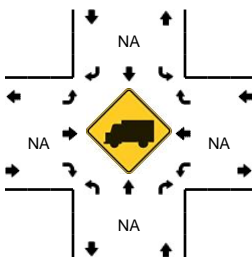
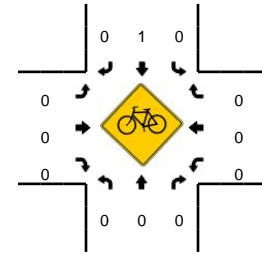
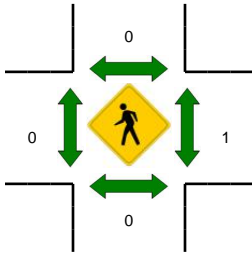
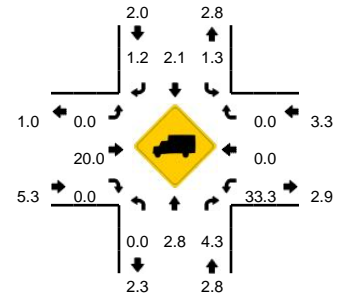
Comments:

LOCATION: 17. N Quaker Ln -- Trinity Dr
CITY/STATE: Alexandria, VA

QC JOB #: 14426234
DATE: Tue, May 23 2017



Peak-Hour: 4:45 PM -- 5:45 PM
Peak 15-Min: 5:00 PM -- 5:15 PM

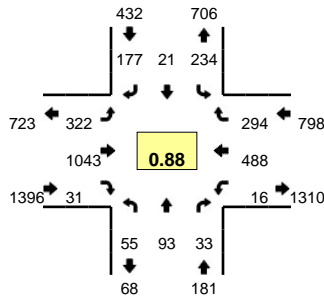


15-Min Count Period Beginning At	17. N Quaker Ln (Northbound)				17. N Quaker Ln (Southbound)				Trinity Dr (Eastbound)				Trinity Dr (Westbound)				Total	Hourly Totals
	Left	Thru	Right	U	Left	Thru	Right	U	Left	Thru	Right	U	Left	Thru	Right	U		
4:45 PM	1	204	2	0	17	167	14	0	0	2	2	0	0	2	4	0	415	
5:00 PM	2	208	8	0	16	171	22	0	0	1	4	0	1	1	4	0	438	
5:15 PM	2	197	6	0	29	164	20	0	2	1	2	0	2	2	6	0	433	
5:30 PM	2	205	7	0	13	150	26	0	1	1	3	0	0	5	3	0	416	1702
Peak 15-Min Flowrates	Northbound				Southbound				Eastbound				Westbound				Total	
All Vehicles	8	832	32	0	64	684	88	0	0	4	16	0	4	4	16	0	1752	
Heavy Trucks	0	16	4		4	36	0		0	4	0		0	0	0		64	
Pedestrians	0	0	0		0	0	0		0	0	0		0	4	0		4	
Bicycles	0	0	0		0	0	0		0	0	0		0	0	0		0	
Railroad																		
Stopped Buses																		

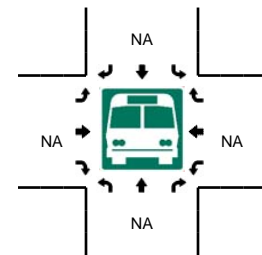
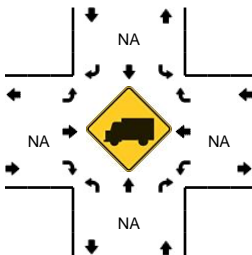
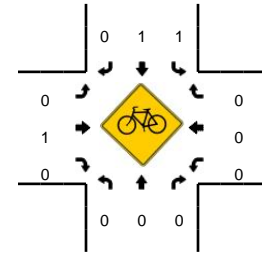
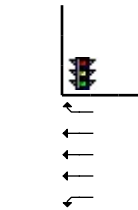
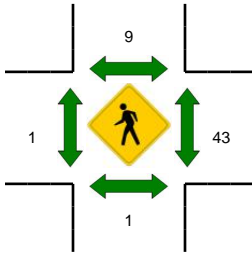
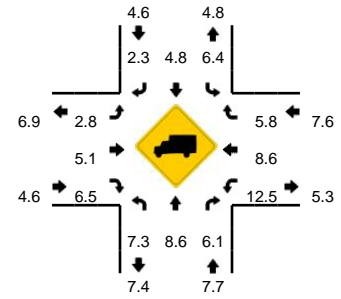
Comments:

LOCATION: 18. Jordan St -- Duke St
CITY/STATE: Alexandria, VA

QC JOB #: 14426235
DATE: Tue, May 23 2017



Peak-Hour: 7:15 AM -- 8:15 AM
Peak 15-Min: 7:45 AM -- 8:00 AM

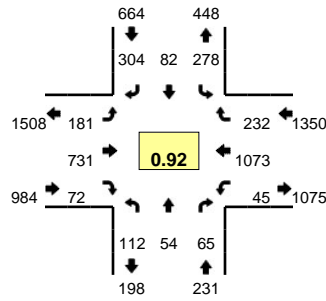


15-Min Count Period Beginning At	18. Jordan St (Northbound)				18. Jordan St (Southbound)				Duke St (Eastbound)				Duke St (Westbound)				Total	Hourly Totals
	Left	Thru	Right	U	Left	Thru	Right	U	Left	Thru	Right	U	Left	Thru	Right	U		
7:00 AM	15	15	10	0	43	7	31	0	80	135	10	0	8	100	46	0	500	
7:15 AM	17	20	8	0	48	7	32	0	81	228	9	1	4	106	75	0	636	
7:30 AM	16	31	8	0	45	3	39	0	99	266	9	0	5	98	77	0	696	
7:45 AM	11	25	9	0	69	6	64	0	76	292	8	1	3	140	90	0	794	2626
8:00 AM	11	17	8	0	72	5	42	0	63	257	5	1	4	144	52	0	681	2807
8:15 AM	5	18	9	0	63	7	37	0	52	244	5	3	9	107	52	0	611	2782
8:30 AM	16	13	9	0	61	5	35	0	55	212	11	1	10	144	39	1	612	2698
8:45 AM	12	8	7	0	44	7	39	0	41	231	6	0	9	142	41	0	587	2491
Peak 15-Min Flowrates	Northbound				Southbound				Eastbound				Westbound				Total	
	Left	Thru	Right	U	Left	Thru	Right	U	Left	Thru	Right	U	Left	Thru	Right	U		
All Vehicles	44	100	36	0	276	24	256	0	304	1168	32	4	12	560	360	0	3176	
Heavy Trucks	0	12	0		4	0	4		8	40	0		0	44	24		136	
Pedestrians		0				28				4				52			84	
Bicycles	0	0	0		0	1	0		0	0	0		0	0	0		1	
Railroad																		
Stopped Buses																		

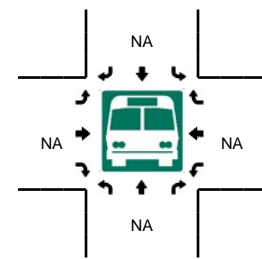
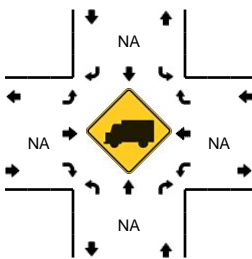
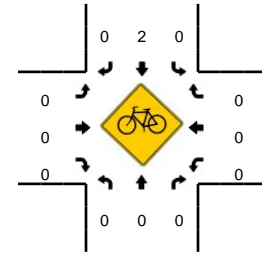
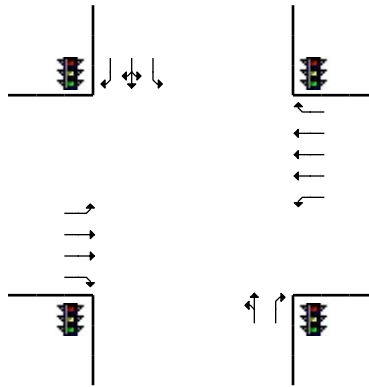
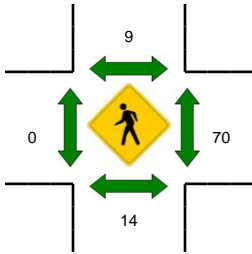
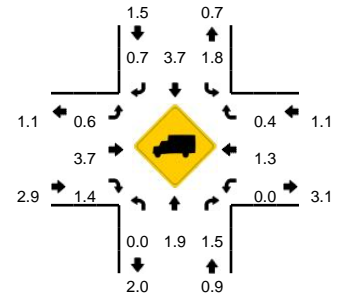
Comments:

LOCATION: 18. Jordan St -- Duke St
CITY/STATE: Alexandria, VA

QC JOB #: 14426236
DATE: Tue, May 23 2017



Peak-Hour: 4:45 PM -- 5:45 PM
Peak 15-Min: 5:00 PM -- 5:15 PM

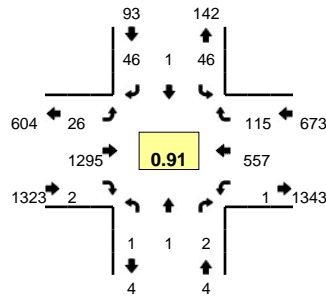


15-Min Count Period Beginning At	18. Jordan St (Northbound)				18. Jordan St (Southbound)				Duke St (Eastbound)				Duke St (Westbound)				Total	Hourly Totals
	Left	Thru	Right	U	Left	Thru	Right	U	Left	Thru	Right	U	Left	Thru	Right	U		
4:00 PM	30	14	6	0	46	14	76	0	44	184	16	1	11	277	54	1	774	
4:15 PM	19	17	4	0	57	10	59	0	55	163	15	3	10	255	50	0	717	
4:30 PM	21	10	12	0	59	11	75	0	44	183	16	3	13	241	46	0	734	
4:45 PM	26	13	12	0	63	20	67	0	46	179	19	3	14	238	66	1	767	2992
5:00 PM	34	11	18	0	64	25	96	0	38	187	18	4	11	317	53	0	876	3094
5:15 PM	33	18	18	0	78	18	67	0	45	166	18	5	13	259	57	0	795	3172
5:30 PM	19	12	17	0	73	19	74	0	33	199	17	7	6	259	56	0	791	3229
5:45 PM	23	12	17	0	47	21	63	0	50	181	17	1	12	250	55	0	749	3211
Peak 15-Min Flowrates	Northbound				Southbound				Eastbound				Westbound				Total	
	Left	Thru	Right	U	Left	Thru	Right	U	Left	Thru	Right	U	Left	Thru	Right	U		
All Vehicles	136	44	72	0	256	100	384	0	152	748	72	16	44	1268	212	0	3504	
Heavy Trucks	0	0	0	0	4	0	0	0	0	36	0	0	0	20	0	0	60	
Pedestrians		8				8				0				52			68	
Bicycles	0	0	0	0	0	2	0	0	0	0	0	0	0	0	0	0	2	
Railroad																		
Stopped Buses																		

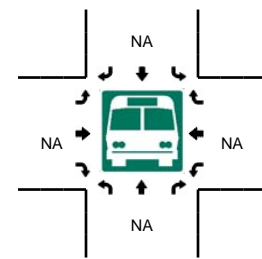
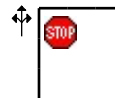
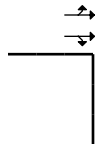
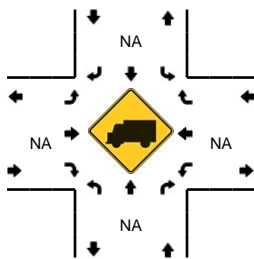
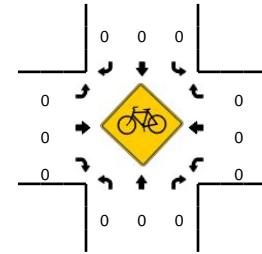
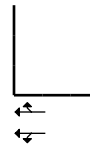
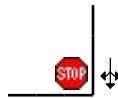
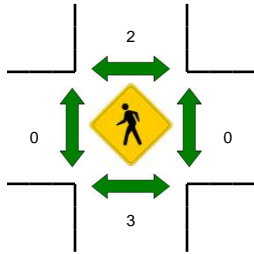
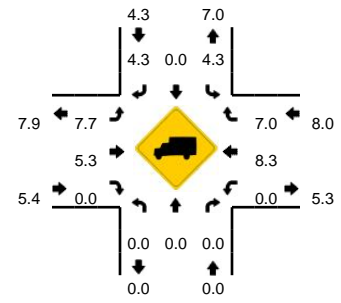
Comments:

LOCATION: 19. Fort Williams Pkwy -- Duke St
CITY/STATE: Alexandria, VA

QC JOB #: 14426237
DATE: Tue, May 23 2017



Peak-Hour: 7:30 AM -- 8:30 AM
Peak 15-Min: 7:45 AM -- 8:00 AM

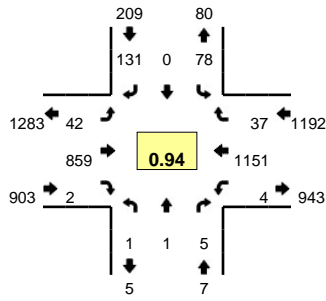


15-Min Count Period Beginning At	19. Fort Williams Pkwy (Northbound)				19. Fort Williams Pkwy (Southbound)				Duke St (Eastbound)				Duke St (Westbound)				Total	Hourly Totals
	Left	Thru	Right	U	Left	Thru	Right	U	Left	Thru	Right	U	Left	Thru	Right	U		
7:30 AM	0	0	0	0	12	0	6	0	3	336	0	0	1	138	37	0	533	
7:45 AM	0	1	1	0	11	1	14	0	13	353	1	0	0	142	40	0	577	
8:00 AM	0	0	1	0	16	0	22	0	2	309	1	0	0	147	21	0	519	
8:15 AM	1	0	0	0	7	0	4	0	8	297	0	0	0	130	17	0	464	2093
Peak 15-Min Flowrates	Northbound				Southbound				Eastbound				Westbound				Total	
All Vehicles	0	4	4	0	44	4	56	0	52	1412	4	0	0	568	160	0	2308	
Heavy Trucks	0	0	0		8	0	0		4	48	0		0	56	16		132	
Pedestrians		4				0				0				0			4	
Bicycles	0	0	0		0	0	0		0	0	0		0	0	0		0	
Railroad																	0	
Stopped Buses																		

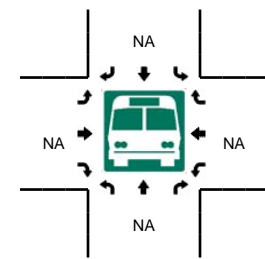
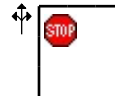
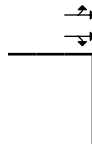
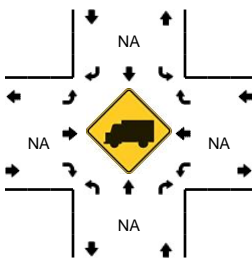
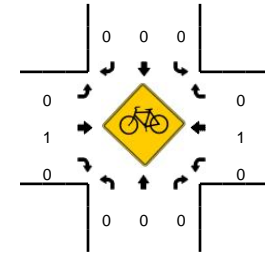
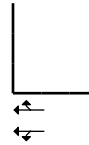
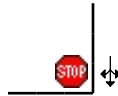
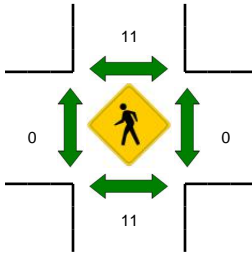
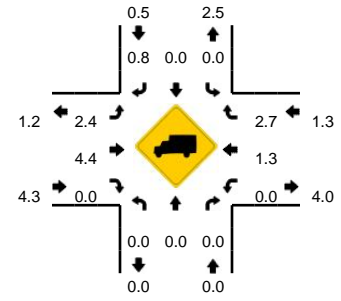
Comments:

LOCATION: 19. Fort Williams Pkwy -- Duke St
CITY/STATE: Alexandria, VA

QC JOB #: 14426238
DATE: Tue, May 23 2017



Peak-Hour: 4:45 PM -- 5:45 PM
Peak 15-Min: 5:30 PM -- 5:45 PM

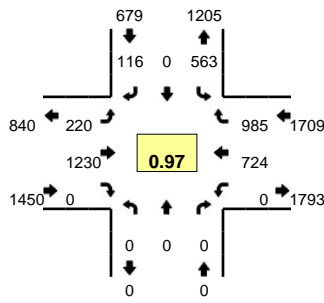


15-Min Count Period Beginning At	19. Fort Williams Pkwy (Northbound)				19. Fort Williams Pkwy (Southbound)				Duke St (Eastbound)				Duke St (Westbound)				Total	Hourly Totals
	Left	Thru	Right	U	Left	Thru	Right	U	Left	Thru	Right	U	Left	Thru	Right	U		
4:45 PM	0	1	1	0	18	0	22	0	5	229	1	0	0	295	9	0	581	
5:00 PM	1	0	0	0	18	0	33	0	19	200	0	0	0	297	10	1	579	
5:15 PM	0	0	2	0	20	0	32	0	18	190	0	0	1	269	7	0	539	
5:30 PM	0	0	2	0	22	0	44	0	0	240	1	0	2	290	11	0	612	2311
Peak 15-Min Flowrates	Northbound				Southbound				Eastbound				Westbound				Total	
All Vehicles	0	0	8	0	88	0	176	0	0	960	4	0	8	1160	44	0	2448	
Heavy Trucks	0	0	0		0	0	0		0	24	0		0	20	0		44	
Pedestrians		28				4				0				0			32	
Bicycles	0	0	0		0	0	0		0	0	0		0	0	0		0	
Railroad																		
Stopped Buses																		

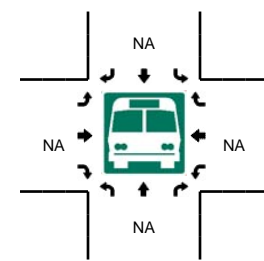
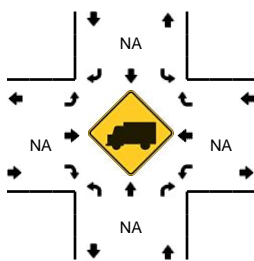
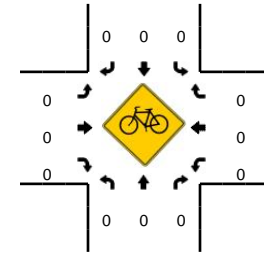
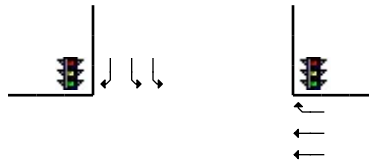
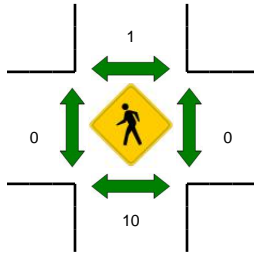
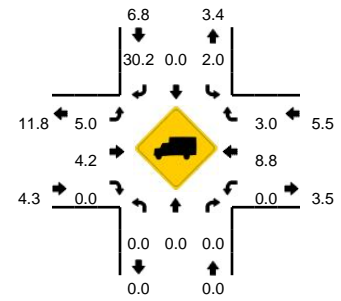
Comments:

LOCATION: 20. N Quaker Ln -- Duke St
CITY/STATE: Alexandria, VA

QC JOB #: 14426239
DATE: Tue, May 23 2017



Peak-Hour: 7:30 AM -- 8:30 AM
Peak 15-Min: 7:45 AM -- 8:00 AM

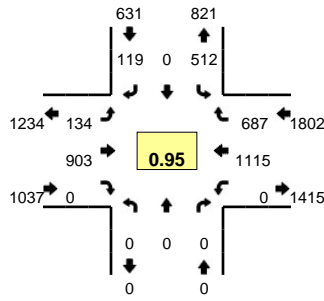


15-Min Count Period Beginning At	20. N Quaker Ln (Northbound)				20. N Quaker Ln (Southbound)				Duke St (Eastbound)				Duke St (Westbound)				Total	Hourly Totals
	Left	Thru	Right	U	Left	Thru	Right	U	Left	Thru	Right	U	Left	Thru	Right	U		
7:00 AM	0	0	0	0	98	0	11	0	41	195	0	0	0	139	291	0	775	
7:15 AM	0	0	0	0	120	0	23	0	41	290	0	0	0	172	258	0	904	
7:30 AM	0	0	0	0	139	0	21	0	73	297	0	0	0	184	263	0	977	
7:45 AM	0	0	0	0	134	0	30	0	68	336	0	0	0	202	222	0	992	3648
8:00 AM	0	0	0	0	144	0	37	0	40	292	0	0	0	166	243	0	922	3795
8:15 AM	0	0	0	0	146	0	28	0	39	305	0	0	0	172	257	0	947	3838
8:30 AM	0	0	0	0	183	0	29	0	36	270	0	0	0	150	223	0	891	3752
8:45 AM	0	0	0	0	130	0	18	0	33	286	0	0	0	168	243	0	878	3638
Peak 15-Min Flowrates	Northbound				Southbound				Eastbound				Westbound				Total	
	Left	Thru	Right	U	Left	Thru	Right	U	Left	Thru	Right	U	Left	Thru	Right	U		
All Vehicles	0	0	0	0	536	0	120	0	272	1344	0	0	0	808	888	0	3968	
Heavy Trucks	0	0	0	0	8	0	12	0	16	52	0	0	0	52	32	0	172	
Pedestrians		12				4				0				0			16	
Bicycles	0	0	0		0	0	0		0	0	0		0	0	0		0	
Railroad																		
Stopped Buses																		

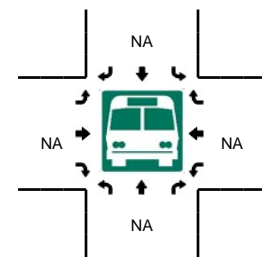
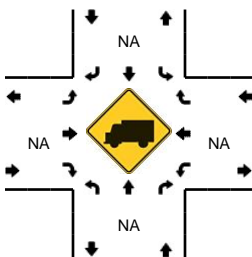
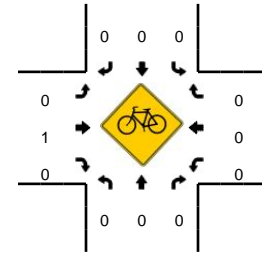
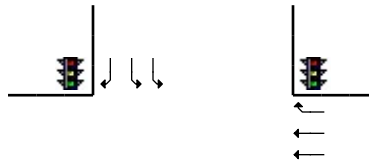
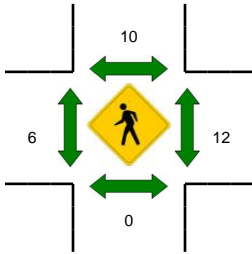
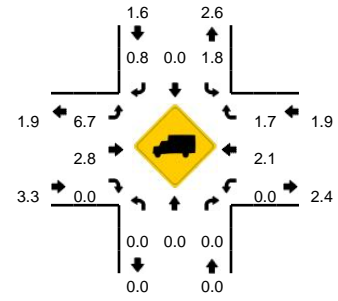
Comments:

LOCATION: 20. N Quaker Ln -- Duke St
CITY/STATE: Alexandria, VA

QC JOB #: 14426240
DATE: Tue, May 23 2017



Peak-Hour: 4:45 PM -- 5:45 PM
Peak 15-Min: 4:45 PM -- 5:00 PM

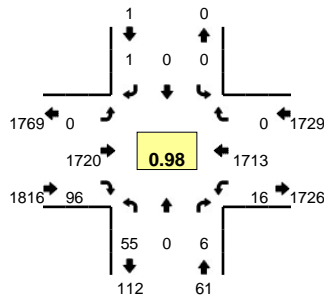


15-Min Count Period Beginning At	20. N Quaker Ln (Northbound)				20. N Quaker Ln (Southbound)				Duke St (Eastbound)				Duke St (Westbound)				Total	Hourly Totals
	Left	Thru	Right	U	Left	Thru	Right	U	Left	Thru	Right	U	Left	Thru	Right	U		
4:00 PM	0	0	0	0	186	0	38	0	44	204	0	0	0	219	146	1	838	
4:15 PM	0	0	0	0	107	0	35	0	40	216	0	0	0	253	183	0	834	
4:30 PM	0	0	0	0	163	0	36	0	38	228	0	0	0	220	175	0	860	
4:45 PM	0	0	0	0	137	0	30	0	28	219	0	0	0	312	184	0	910	3442
5:00 PM	0	0	0	0	125	0	33	0	33	217	0	0	0	273	172	0	853	3457
5:15 PM	0	0	0	0	108	0	30	0	38	213	0	0	0	280	159	0	828	3451
5:30 PM	0	0	0	0	142	0	26	0	35	254	0	0	0	250	172	0	879	3470
5:45 PM	0	0	0	0	131	0	42	0	31	219	0	0	0	281	195	0	899	3459
Peak 15-Min Flowrates	Northbound				Southbound				Eastbound				Westbound				Total	
	Left	Thru	Right	U	Left	Thru	Right	U	Left	Thru	Right	U	Left	Thru	Right	U		
All Vehicles	0	0	0	0	548	0	120	0	112	876	0	0	0	1248	736	0	3640	
Heavy Trucks	0	0	0	0	8	0	0	0	8	24	0	0	0	36	8	0	84	
Pedestrians		0				4				8				20			32	
Bicycles	0	0	0		0	0	0		0	0	0		0	0	0		0	
Railroad																	0	
Stopped Buses																		

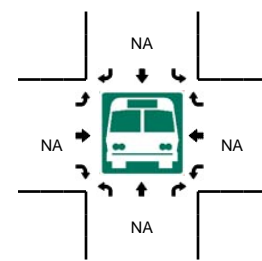
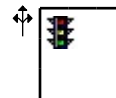
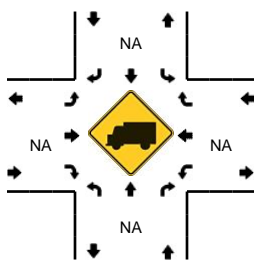
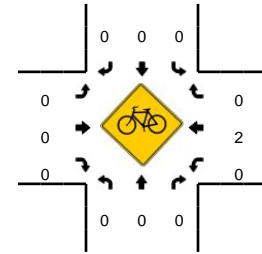
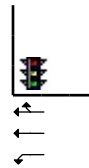
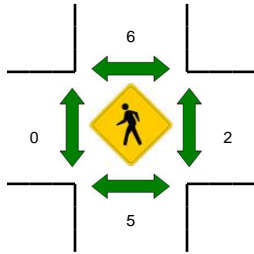
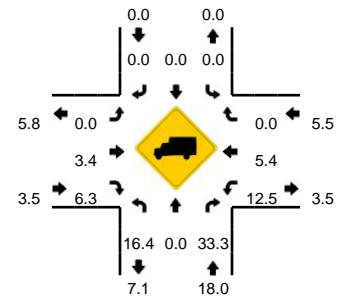
Comments:

LOCATION: 21. S Quaker Ln -- Duke St
CITY/STATE: Alexandria, VA

QC JOB #: 14426241
DATE: Tue, May 23 2017



Peak-Hour: 7:30 AM -- 8:30 AM
Peak 15-Min: 7:45 AM -- 8:00 AM

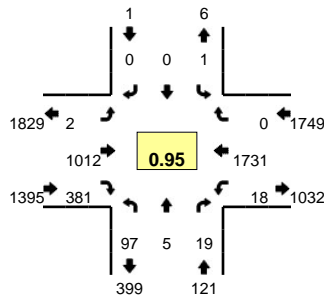


15-Min Count Period Beginning At	21. S Quaker Ln (Northbound)				21. S Quaker Ln (Southbound)				Duke St (Eastbound)				Duke St (Westbound)				Total	Hourly Totals
	Left	Thru	Right	U	Left	Thru	Right	U	Left	Thru	Right	U	Left	Thru	Right	U		
7:30 AM	15	0	1	0	0	0	1	0	0	408	25	0	3	444	0	0	897	
7:45 AM	12	0	0	0	0	0	0	0	0	467	25	0	5	415	0	0	924	
8:00 AM	15	0	3	0	0	0	0	0	0	396	27	0	5	416	0	0	862	
8:15 AM	13	0	2	0	0	0	0	0	0	449	19	0	3	438	0	0	924	3607
Peak 15-Min Flowrates	Northbound				Southbound				Eastbound				Westbound				Total	
All Vehicles	48	0	0	0	0	0	0	0	0	1868	100	0	20	1660	0	0	3696	
Heavy Trucks	12	0	0	0	0	0	0	0	0	64	0	0	0	84	0	0	160	
Pedestrians		12				12				0				4			28	
Bicycles	0	0	0	0	0	0	0	0	0	0	0	0	0	0	0	0	0	
Railroad																		
Stopped Buses																		

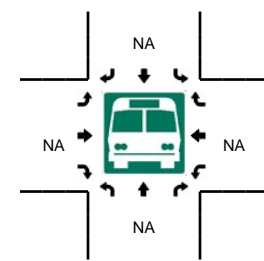
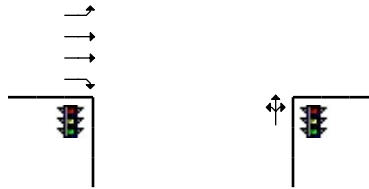
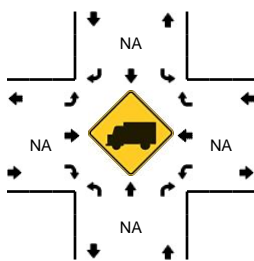
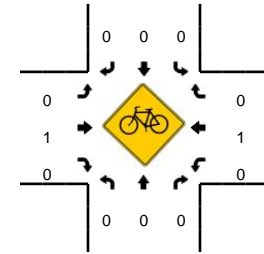
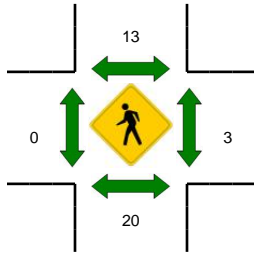
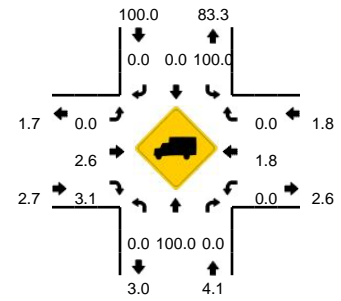
Comments:

LOCATION: 21. S Quaker Ln -- Duke St
CITY/STATE: Alexandria, VA

QC JOB #: 14426242
DATE: Tue, May 23 2017



Peak-Hour: 4:45 PM -- 5:45 PM
Peak 15-Min: 4:45 PM -- 5:00 PM

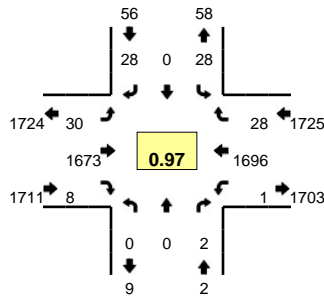


15-Min Count Period Beginning At	21. S Quaker Ln (Northbound)				21. S Quaker Ln (Southbound)				Duke St (Eastbound)				Duke St (Westbound)				Total	Hourly Totals
	Left	Thru	Right	U	Left	Thru	Right	U	Left	Thru	Right	U	Left	Thru	Right	U		
4:45 PM	26	0	7	0	0	0	0	0	1	285	74	0	7	464	0	0	864	
5:00 PM	26	0	5	0	0	0	0	0	0	221	99	0	2	427	0	0	780	
5:15 PM	21	4	4	0	1	0	0	0	0	218	102	0	7	404	0	0	761	
5:30 PM	24	1	3	0	0	0	0	0	0	288	106	1	2	436	0	0	861	3266
Peak 15-Min Flowrates	Northbound				Southbound				Eastbound				Westbound				Total	
All Vehicles	104	0	28	0	0	0	0	0	4	1140	296	0	28	1856	0	0	3456	
Heavy Trucks	0	0	0	0	0	0	0	0	0	24	12	0	0	32	0	0	68	
Pedestrians		32				0				0				8			40	
Bicycles	0	0	0	0	0	0	0	0	0	0	0	0	0	0	0	0	0	
Railroad																		
Stopped Buses																		

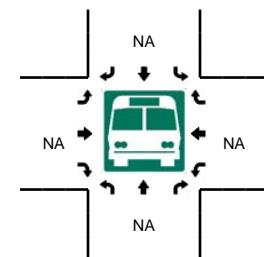
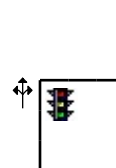
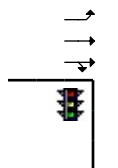
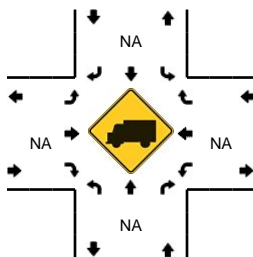
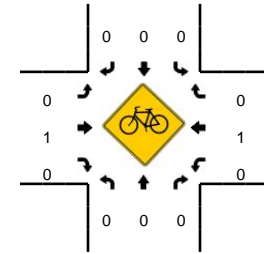
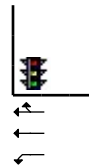
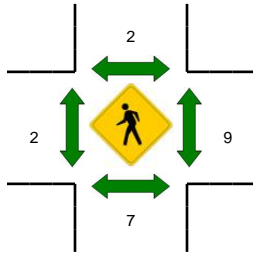
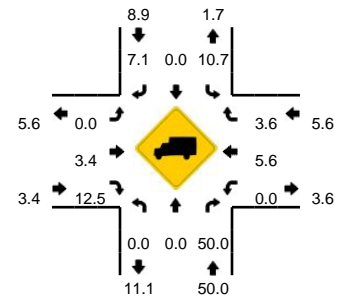
Comments:

LOCATION: 22. Alexandria Commons -- Duke St
CITY/STATE: Alexandria, VA

QC JOB #: 14426243
DATE: Tue, May 23 2017



Peak-Hour: 7:30 AM -- 8:30 AM
Peak 15-Min: 7:45 AM -- 8:00 AM



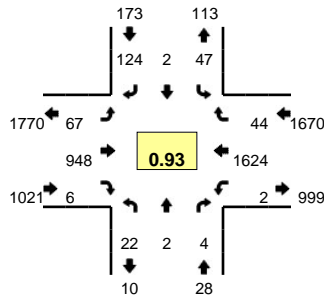
15-Min Count Period Beginning At	22. Alexandria Commons (Northbound)				22. Alexandria Commons (Southbound)				Duke St (Eastbound)				Duke St (Westbound)				Total	Hourly Totals
	Left	Thru	Right	U	Left	Thru	Right	U	Left	Thru	Right	U	Left	Thru	Right	U		
7:30 AM	0	0	1	0	5	0	7	0	4	397	4	0	0	442	7	0	867	
7:45 AM	0	0	1	0	6	0	5	0	8	451	1	0	0	416	8	0	896	
8:00 AM	0	0	0	0	11	0	11	0	11	393	2	0	0	408	5	0	841	
8:15 AM	0	0	0	0	6	0	5	0	7	432	1	0	1	430	8	0	890	3494

Peak 15-Min Flowrates	Northbound				Southbound				Eastbound				Westbound				Total
	Left	Thru	Right	U	Left	Thru	Right	U	Left	Thru	Right	U	Left	Thru	Right	U	
All Vehicles	0	0	4	0	24	0	20	0	32	1804	4	0	0	1664	32	0	3584
Heavy Trucks	0	0	4		8	0	0		0	64	0		0	84	0		160
Pedestrians		8				8				0				0			16
Bicycles	0	0	0		0	0	0		0	0	0		0	1	0		1
Railroad																	
Stopped Buses																	

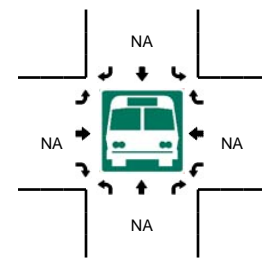
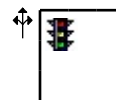
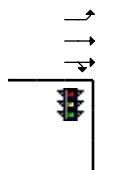
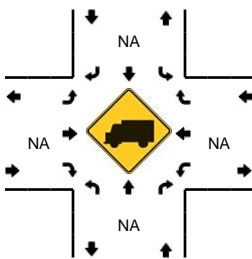
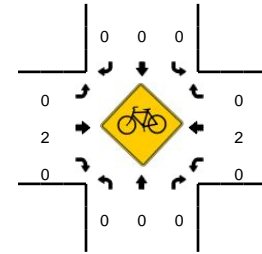
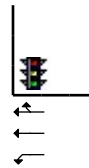
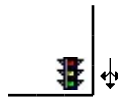
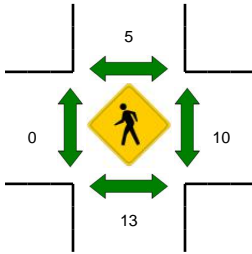
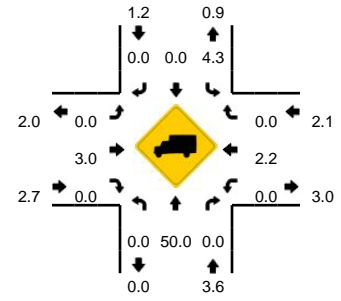
Comments:

LOCATION: 22. Alexandria Commons -- Duke St
CITY/STATE: Alexandria, VA

QC JOB #: 14426244
DATE: Tue, May 23 2017



Peak-Hour: 4:45 PM -- 5:45 PM
Peak 15-Min: 4:45 PM -- 5:00 PM



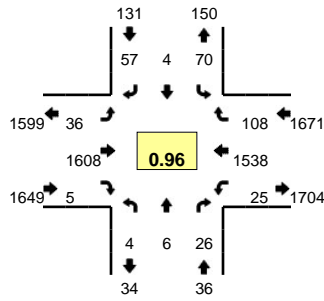
15-Min Count Period Beginning At	22. Alexandria Commons (Northbound)				22. Alexandria Commons (Southbound)				Duke St (Eastbound)				Duke St (Westbound)				Total	Hourly Totals
	Left	Thru	Right	U	Left	Thru	Right	U	Left	Thru	Right	U	Left	Thru	Right	U		
4:45 PM	6	0	4	0	9	1	34	0	19	272	2	0	1	425	6	0	779	
5:00 PM	9	1	0	0	11	0	23	0	11	210	1	0	0	412	14	0	692	
5:15 PM	5	0	0	0	14	0	39	0	14	219	1	0	0	373	10	0	675	
5:30 PM	2	1	0	0	13	1	28	0	23	247	2	0	1	414	14	0	746	2892

Peak 15-Min Flowrates	Northbound				Southbound				Eastbound				Westbound				Total
	Left	Thru	Right	U	Left	Thru	Right	U	Left	Thru	Right	U	Left	Thru	Right	U	
All Vehicles	24	0	16	0	36	4	136	0	76	1088	8	0	4	1700	24	0	3116
Heavy Trucks	0	0	0		0	0	0		0	28	0		0	36	0		64
Pedestrians		8				0				0				16			24
Bicycles	0	0	0		0	0	0		0	0	0		0	1	0		1
Railroad																	
Stopped Buses																	

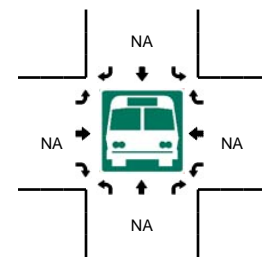
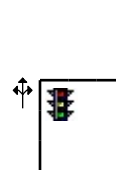
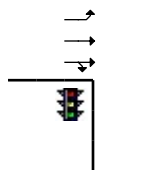
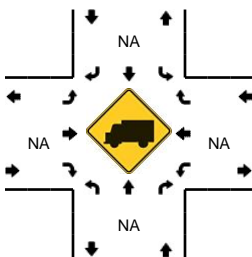
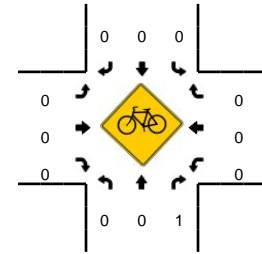
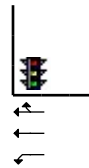
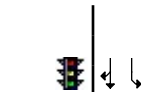
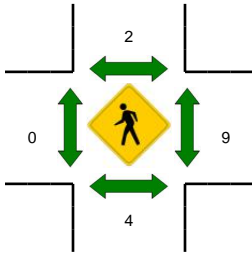
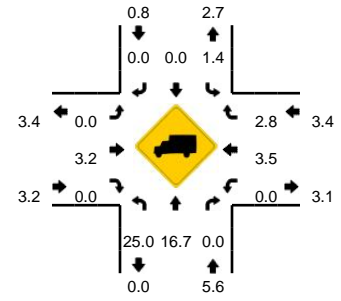
Comments:

LOCATION: 23. Sweeley St -- Duke St
CITY/STATE: Alexandria, VA

QC JOB #: 14426245
DATE: Thu, May 25 2017



Peak-Hour: 7:30 AM -- 8:30 AM
Peak 15-Min: 7:45 AM -- 8:00 AM



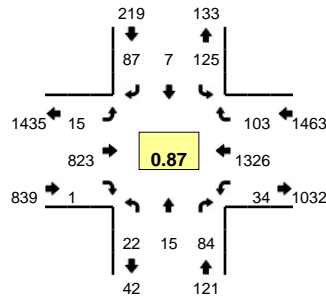
15-Min Count Period Beginning At	23. Sweeley St (Northbound)				23. Sweeley St (Southbound)				Duke St (Eastbound)				Duke St (Westbound)				Total	Hourly Totals
	Left	Thru	Right	U	Left	Thru	Right	U	Left	Thru	Right	U	Left	Thru	Right	U		
7:30 AM	0	1	9	0	14	2	8	0	9	376	2	0	4	406	25	0	856	
7:45 AM	1	1	5	0	12	0	17	0	11	413	0	0	8	410	31	0	909	
8:00 AM	2	2	3	0	16	2	15	0	9	406	2	0	6	368	26	0	857	
8:15 AM	1	2	9	0	28	0	17	0	7	413	1	0	7	354	26	0	865	3487

Peak 15-Min Flowrates	Northbound				Southbound				Eastbound				Westbound				Total
	Left	Thru	Right	U	Left	Thru	Right	U	Left	Thru	Right	U	Left	Thru	Right	U	
All Vehicles	4	4	20	0	48	0	68	0	44	1652	0	0	32	1640	124	0	3636
Heavy Trucks	0	4	0		0	0	0		0	64	0		0	28	0		96
Pedestrians		8				0				0				12			20
Bicycles	0	0	0		0	0	0		0	0	0		0	0	0		0
Railroad																	
Stopped Buses																	

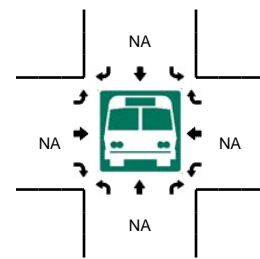
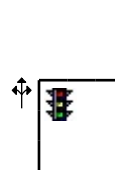
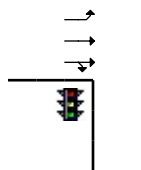
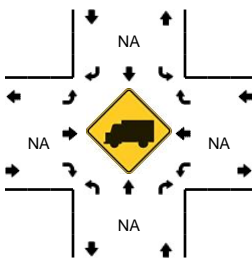
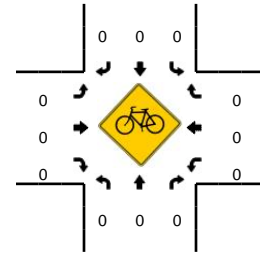
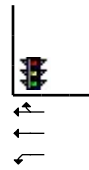
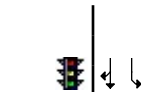
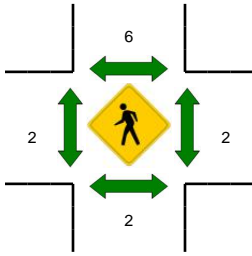
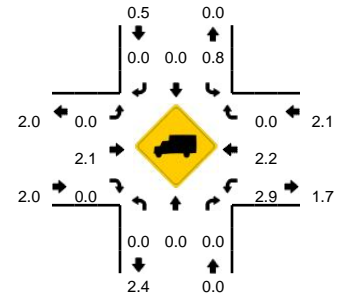
Comments:

LOCATION: 23. Sweeley St -- Duke St
CITY/STATE: Alexandria, VA

QC JOB #: 14426246
DATE: Thu, May 25 2017



Peak-Hour: 4:45 PM -- 5:45 PM
Peak 15-Min: 4:45 PM -- 5:00 PM



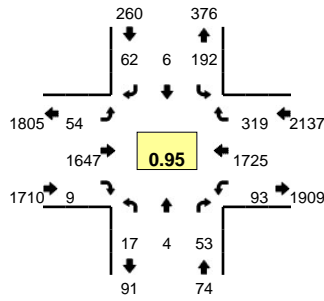
15-Min Count Period Beginning At	23. Sweeley St (Northbound)				23. Sweeley St (Southbound)				Duke St (Eastbound)				Duke St (Westbound)				Total	Hourly Totals
	Left	Thru	Right	U	Left	Thru	Right	U	Left	Thru	Right	U	Left	Thru	Right	U		
4:45 PM	6	4	20	0	33	3	24	0	3	274	0	0	11	358	25	0	761	
5:00 PM	4	2	26	0	30	2	21	0	5	212	0	0	14	342	38	0	696	
5:15 PM	6	5	23	0	39	1	23	0	1	156	0	0	6	288	17	0	565	
5:30 PM	6	4	15	0	23	1	19	0	6	181	1	0	3	338	23	0	620	2642

Peak 15-Min Flowrates	Northbound				Southbound				Eastbound				Westbound				Total
	Left	Thru	Right	U	Left	Thru	Right	U	Left	Thru	Right	U	Left	Thru	Right	U	
All Vehicles	24	16	80	0	132	12	96	0	12	1096	0	0	44	1432	100	0	3044
Heavy Trucks	0	0	0		0	0	0		0	32	0		0	48	0		80
Pedestrians		4				12				0				8			24
Bicycles	0	0	0		0	0	0		0	0	0		0	0	0		0
Railroad																	
Stopped Buses																	

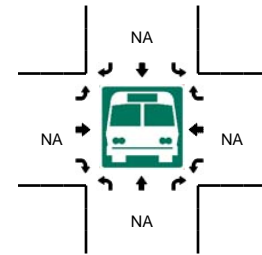
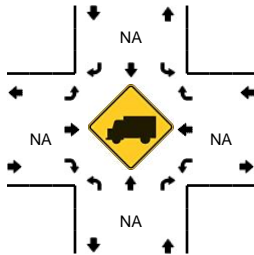
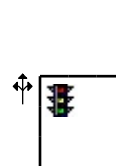
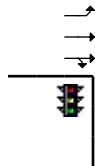
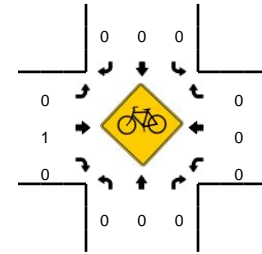
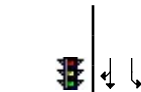
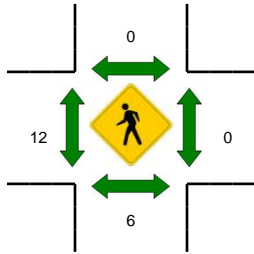
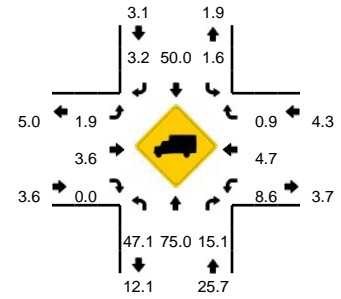
Comments:

LOCATION: 24. Roth St -- Duke St
CITY/STATE: Alexandria, VA

QC JOB #: 14426247
DATE: Tue, May 23 2017



Peak-Hour: 7:30 AM -- 8:30 AM
Peak 15-Min: 7:30 AM -- 7:45 AM

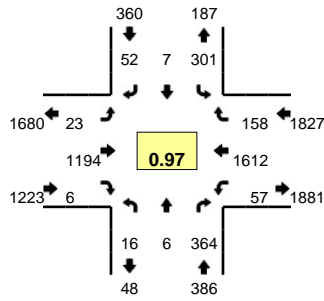


15-Min Count Period Beginning At	24. Roth St (Northbound)				24. Roth St (Southbound)				Duke St (Eastbound)				Duke St (Westbound)				Total	Hourly Totals
	Left	Thru	Right	U	Left	Thru	Right	U	Left	Thru	Right	U	Left	Thru	Right	U		
7:30 AM	9	1	8	0	66	0	18	0	26	379	0	0	14	434	147	3	1105	
7:45 AM	3	1	9	0	69	1	22	0	14	417	4	0	24	427	74	5	1070	
8:00 AM	1	2	15	0	34	2	15	0	6	408	1	0	18	434	46	5	987	
8:15 AM	4	0	21	0	23	3	7	0	7	443	4	1	20	430	52	4	1019	4181
Peak 15-Min Flowrates	Northbound				Southbound				Eastbound				Westbound				Total	
All Vehicles	36	4	32	0	264	0	72	0	104	1516	0	0	56	1736	588	12	4420	
Heavy Trucks	24	0	4		4	0	0		0	60	0		0	52	4		148	
Pedestrians		4				0				16				0			20	
Bicycles	0	0	0		0	0	0		0	1	0		0	0	0		1	
Railroad																		
Stopped Buses																		

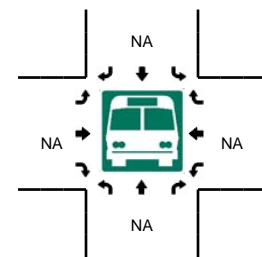
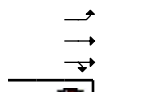
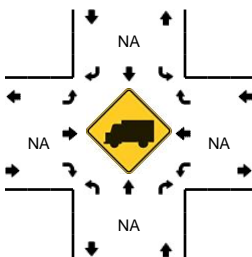
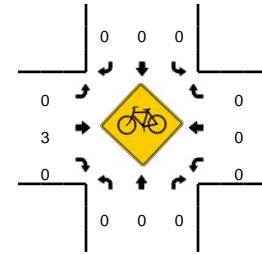
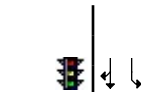
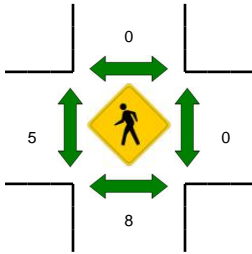
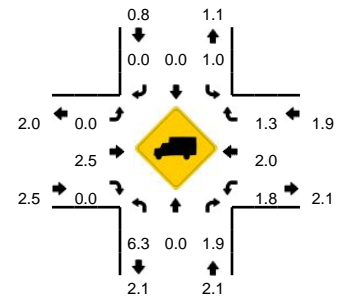
Comments:

LOCATION: 24. Roth St -- Duke St
CITY/STATE: Alexandria, VA

QC JOB #: 14426248
DATE: Tue, May 23 2017



Peak-Hour: 4:45 PM -- 5:45 PM
Peak 15-Min: 5:30 PM -- 5:45 PM



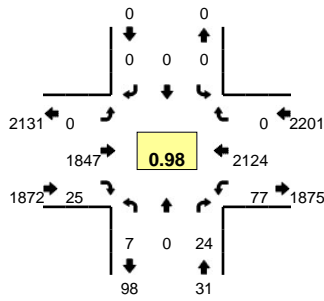
15-Min Count Period Beginning At	24. Roth St (Northbound)				24. Roth St (Southbound)				Duke St (Eastbound)				Duke St (Westbound)				Total	Hourly Totals
	Left	Thru	Right	U	Left	Thru	Right	U	Left	Thru	Right	U	Left	Thru	Right	U		
4:45 PM	5	2	82	0	77	0	16	0	6	322	4	0	9	410	35	8	976	
5:00 PM	4	1	84	0	72	1	12	0	6	278	1	0	3	415	34	3	914	
5:15 PM	3	2	106	0	82	3	13	0	9	290	0	0	12	351	47	7	925	
5:30 PM	4	1	92	0	70	3	11	0	2	304	1	0	11	436	42	4	981	3796

Peak 15-Min Flowrates	Northbound				Southbound				Eastbound				Westbound				Total
	Left	Thru	Right	U	Left	Thru	Right	U	Left	Thru	Right	U	Left	Thru	Right	U	
All Vehicles	16	4	368	0	280	12	44	0	8	1216	4	0	44	1744	168	16	3924
Heavy Trucks	0	0	0	0	0	0	0	0	0	12	0	0	4	24	0	0	40
Pedestrians	0	0	0	0	0	0	0	0	0	0	0	0	0	0	0	0	0
Bicycles	0	0	0	0	0	0	0	0	0	0	0	0	0	0	0	0	0
Railroad																	
Stopped Buses																	

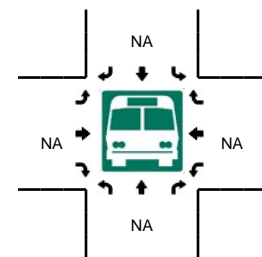

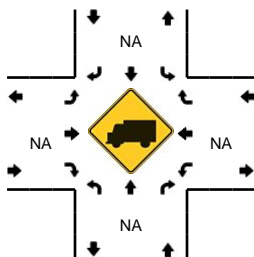
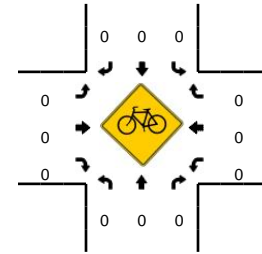
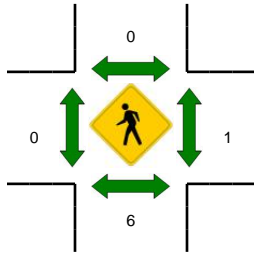
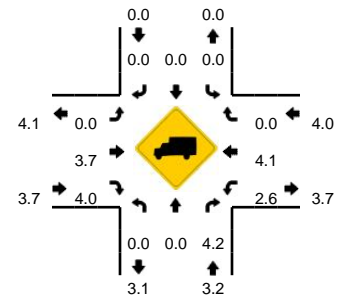
Comments:

LOCATION: 25. Witter Dr -- Duke St
CITY/STATE: Alexandria, VA

QC JOB #: 14426249
DATE: Tue, May 23 2017



Peak-Hour: 7:30 AM -- 8:30 AM
Peak 15-Min: 7:45 AM -- 8:00 AM

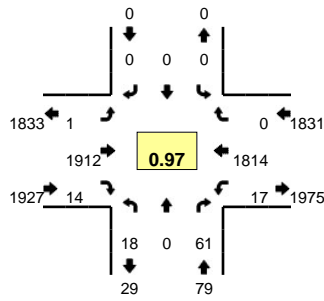


15-Min Count Period Beginning At	25. Witter Dr (Northbound)				25. Witter Dr (Southbound)				Duke St (Eastbound)				Duke St (Westbound)				Total	Hourly Totals
	Left	Thru	Right	U	Left	Thru	Right	U	Left	Thru	Right	U	Left	Thru	Right	U		
7:30 AM	0	0	1	0	0	0	0	0	0	434	8	0	13	587	0	1	1044	
7:45 AM	2	0	11	0	0	0	0	0	0	486	7	0	20	520	0	1	1047	
8:00 AM	3	0	11	0	0	0	0	0	0	451	2	0	17	522	0	1	1007	
8:15 AM	2	0	1	0	0	0	0	0	0	476	8	0	23	495	0	1	1006	4104
Peak 15-Min Flowrates	Northbound				Southbound				Eastbound				Westbound				Total	
All Vehicles	8	0	44	0	0	0	0	0	0	1944	28	0	80	2080	0	4	4188	
Heavy Trucks	0	0	4	0	0	0	0	0	0	80	4	0	4	56	0	4	148	
Pedestrians		16				0				0				0			16	
Bicycles	0	0	0	0	0	0	0	0	0	0	0	0	0	0	0	0	0	
Railroad																		
Stopped Buses																		

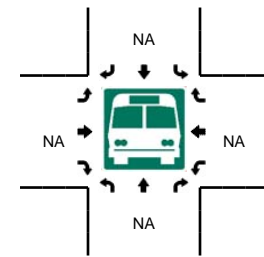
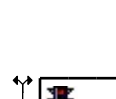
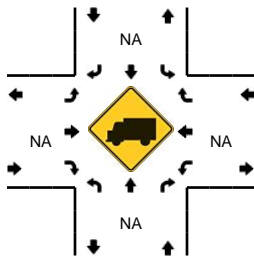
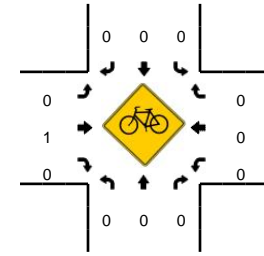
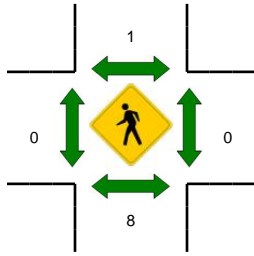
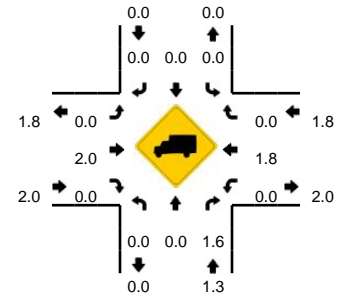
Comments:

LOCATION: 25. Witter Dr -- Duke St
CITY/STATE: Alexandria, VA

QC JOB #: 14426250
DATE: Tue, May 23 2017



Peak-Hour: 4:45 PM -- 5:45 PM
Peak 15-Min: 5:30 PM -- 5:45 PM



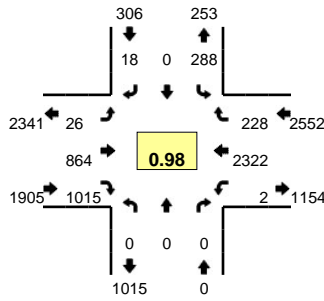
15-Min Count Period Beginning At	25. Witter Dr (Northbound)				25. Witter Dr (Southbound)				Duke St (Eastbound)				Duke St (Westbound)				Total	Hourly Totals
	Left	Thru	Right	U	Left	Thru	Right	U	Left	Thru	Right	U	Left	Thru	Right	U		
4:45 PM	3	0	12	0	0	0	0	0	0	499	2	1	4	437	0	1	959	
5:00 PM	6	0	26	0	0	0	0	0	0	445	2	0	4	463	0	0	946	
5:15 PM	6	0	11	0	0	0	0	0	0	479	5	0	2	440	0	1	944	
5:30 PM	3	0	12	0	0	0	0	0	0	489	5	0	5	474	0	0	988	3837

Peak 15-Min Flowrates	Northbound				Southbound				Eastbound				Westbound				Total
	Left	Thru	Right	U	Left	Thru	Right	U	Left	Thru	Right	U	Left	Thru	Right	U	
All Vehicles	12	0	48	0	0	0	0	0	0	1956	20	0	20	1896	0	0	3952
Heavy Trucks	0	0	0	0	0	0	0	0	0	24	0	0	0	32	0	0	56
Pedestrians		4				0				0				0			4
Bicycles	0	0	0	0	0	0	0	0	0	0	0	0	0	0	0	0	0
Railroad																	
Stopped Buses																	

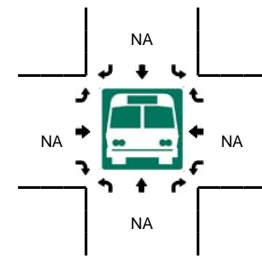
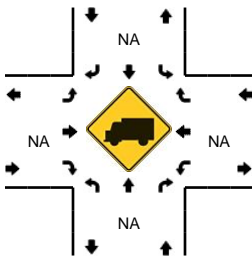
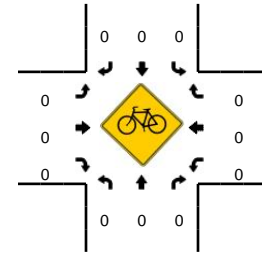
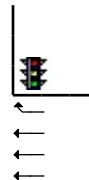
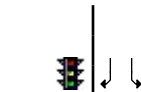
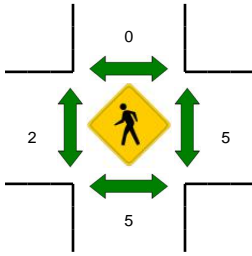
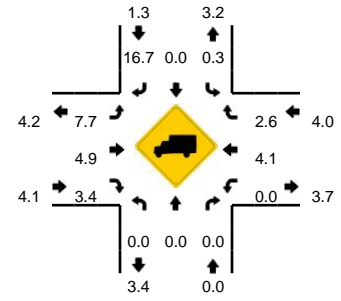
Comments:

LOCATION: 26. W Taylor Run Pkwy -- Duke St
CITY/STATE: Alexandria, VA

QC JOB #: 14426251
DATE: Tue, May 23 2017



Peak-Hour: 7:30 AM -- 8:30 AM
Peak 15-Min: 7:45 AM -- 8:00 AM

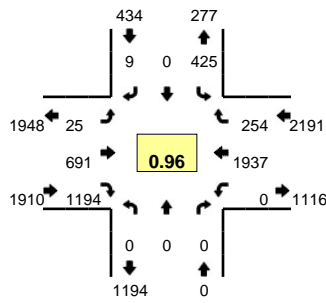


15-Min Count Period Beginning At	26. W Taylor Run Pkwy (Northbound)				26. W Taylor Run Pkwy (Southbound)				Duke St (Eastbound)				Duke St (Westbound)				Total	Hourly Totals
	Left	Thru	Right	U	Left	Thru	Right	U	Left	Thru	Right	U	Left	Thru	Right	U		
7:00 AM	0	0	0	0	60	0	2	0	6	128	182	0	0	548	48	0	974	
7:15 AM	0	0	0	0	60	0	2	0	7	186	215	0	0	579	61	0	1110	
7:30 AM	0	0	0	0	57	0	3	0	6	201	243	0	0	641	52	1	1204	
7:45 AM	0	0	0	0	79	0	3	0	5	220	274	0	0	572	62	1	1216	4504
8:00 AM	0	0	0	0	70	0	4	0	4	233	248	1	0	574	55	0	1189	4719
8:15 AM	0	0	0	0	82	0	8	0	10	210	250	0	0	535	59	0	1154	4763
8:30 AM	0	0	0	0	73	0	5	0	7	223	254	0	0	492	55	0	1109	4668
8:45 AM	0	0	0	0	76	0	4	0	5	233	221	0	0	525	60	0	1124	4576
Peak 15-Min Flowrates	Northbound				Southbound				Eastbound				Westbound				Total	
	Left	Thru	Right	U	Left	Thru	Right	U	Left	Thru	Right	U	Left	Thru	Right	U		
All Vehicles	0	0	0	0	316	0	12	0	20	880	1096	0	0	2288	248	4	4864	
Heavy Trucks	0	0	0	0	0	0	0	0	4	48	36	0	0	80	8	0	176	
Pedestrians		4				0				4				4			12	
Bicycles	0	0	0		0	0	0		0	0	0		0	0	0		0	
Railroad																	0	
Stopped Buses																	0	

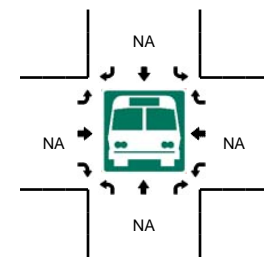
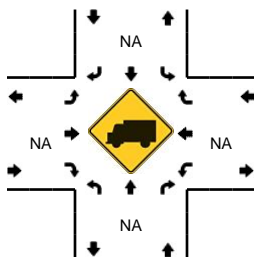
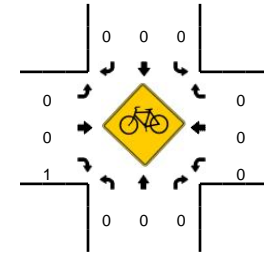
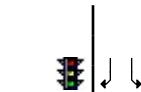
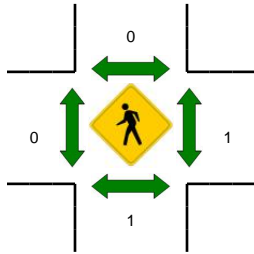
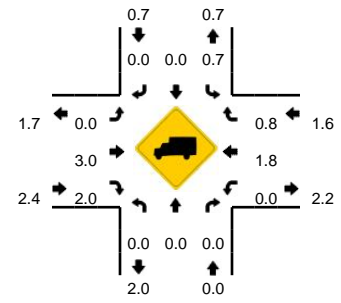
Comments:

LOCATION: 26. W Taylor Run Pkwy -- Duke St
CITY/STATE: Alexandria, VA

QC JOB #: 14426252
DATE: Tue, May 23 2017



Peak-Hour: 4:45 PM -- 5:45 PM
Peak 15-Min: 5:30 PM -- 5:45 PM

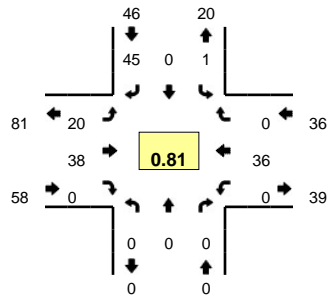


15-Min Count Period Beginning At	26. W Taylor Run Pkwy (Northbound)				26. W Taylor Run Pkwy (Southbound)				Duke St (Eastbound)				Duke St (Westbound)				Total	Hourly Totals
	Left	Thru	Right	U	Left	Thru	Right	U	Left	Thru	Right	U	Left	Thru	Right	U		
4:00 PM	0	0	0	0	95	0	6	0	6	156	277	0	0	413	43	1	997	
4:15 PM	0	0	0	0	108	0	4	0	6	159	296	0	0	425	41	0	1039	
4:30 PM	0	0	0	0	86	0	3	0	11	181	307	1	0	455	47	0	1091	
4:45 PM	0	0	0	0	113	0	3	0	9	183	309	0	0	453	49	0	1119	4246
5:00 PM	0	0	0	0	104	0	2	0	6	180	296	1	0	516	58	0	1163	4412
5:15 PM	0	0	0	0	113	0	1	0	3	145	271	0	0	457	80	0	1070	4443
5:30 PM	0	0	0	0	95	0	3	0	5	183	318	1	0	511	67	0	1183	4535
5:45 PM	0	0	0	0	111	0	6	0	4	157	307	0	0	444	76	0	1105	4521
Peak 15-Min Flowrates	Northbound				Southbound				Eastbound				Westbound				Total	
	Left	Thru	Right	U	Left	Thru	Right	U	Left	Thru	Right	U	Left	Thru	Right	U		
All Vehicles	0	0	0	0	380	0	12	0	20	732	1272	4	0	2044	268	0	4732	
Heavy Trucks	0	0	0	0	4	0	0	0	0	12	16	0	0	36	4	0	72	
Pedestrians	0	0	0	0	0	0	0	0	0	0	0	0	0	0	0	0	0	
Bicycles	0	0	0	0	0	0	0	0	0	0	0	0	0	0	0	0	0	
Railroad	0	0	0	0	0	0	0	0	0	0	0	0	0	0	0	0	0	
Stopped Buses	0	0	0	0	0	0	0	0	0	0	0	0	0	0	0	0	0	

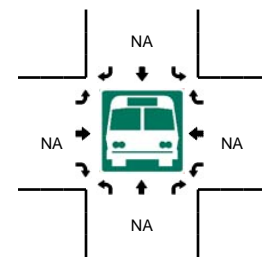
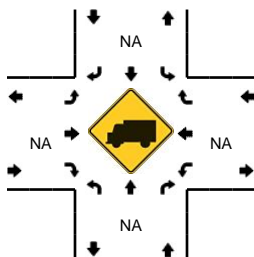
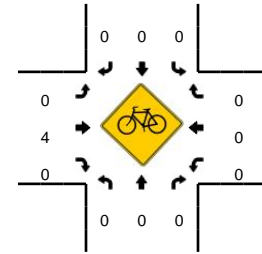
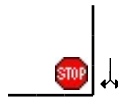
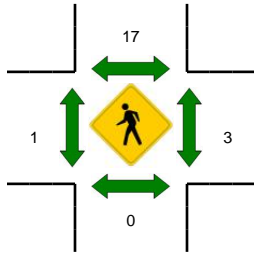
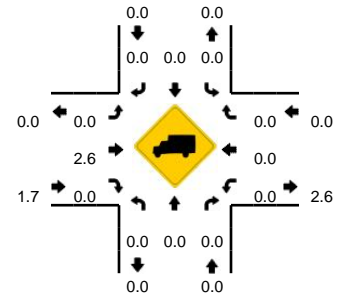
Comments:

LOCATION: 27. E Taylor Run Pkwy -- Duke St Srv Rd
CITY/STATE: Alexandria, VA

QC JOB #: 14426253
DATE: Tue, May 23 2017



Peak-Hour: 7:30 AM -- 8:30 AM
Peak 15-Min: 8:15 AM -- 8:30 AM

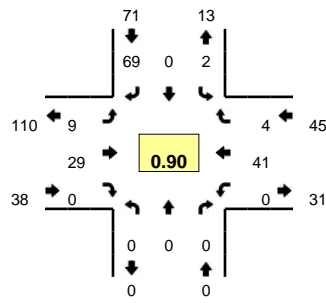


15-Min Count Period Beginning At	27. E Taylor Run Pkwy (Northbound)				27. E Taylor Run Pkwy (Southbound)				Duke St Srv Rd (Eastbound)				Duke St Srv Rd (Westbound)				Total	Hourly Totals
	Left	Thru	Right	U	Left	Thru	Right	U	Left	Thru	Right	U	Left	Thru	Right	U		
7:30 AM	0	0	0	0	0	0	9	0	3	8	0	0	0	8	0	0	28	
7:45 AM	0	0	0	0	0	0	5	0	7	8	0	0	0	10	0	0	30	
8:00 AM	0	0	0	0	1	0	16	0	7	8	0	0	0	7	0	0	39	
8:15 AM	0	0	0	0	0	0	15	0	3	14	0	0	0	11	0	0	43	140
Peak 15-Min Flowrates	Northbound				Southbound				Eastbound				Westbound				Total	
	Left	Thru	Right	U	Left	Thru	Right	U	Left	Thru	Right	U	Left	Thru	Right	U		
All Vehicles	0	0	0	0	0	0	60	0	12	56	0	0	0	44	0	0	172	
Heavy Trucks	0	0	0	0	0	0	0	0	0	0	0	0	0	0	0	0	0	
Pedestrians	0	0	0	0	0	0	0	0	0	0	0	0	0	4	0	0	4	
Bicycles	0	0	0	0	0	0	0	0	0	2	0	0	0	0	0	0	2	
Railroad																		
Stopped Buses																		

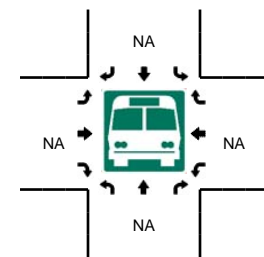
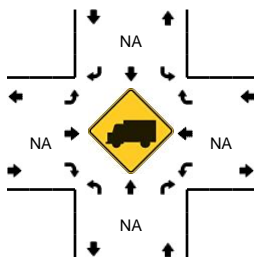
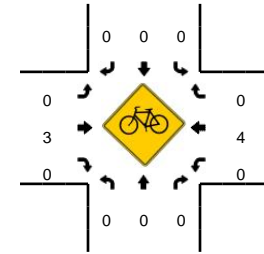
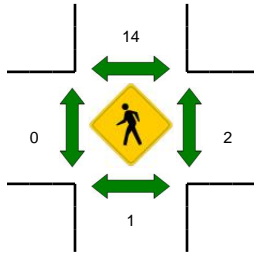
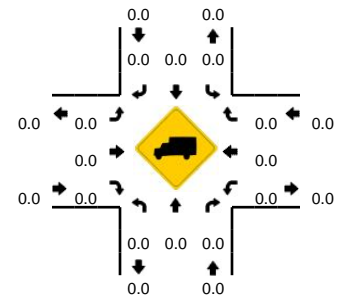
Comments:

LOCATION: 27. E Taylor Run Pkwy -- Duke St Srv Rd
CITY/STATE: Alexandria, VA

QC JOB #: 14426254
DATE: Tue, May 23 2017



Peak-Hour: 4:45 PM -- 5:45 PM
Peak 15-Min: 5:30 PM -- 5:45 PM



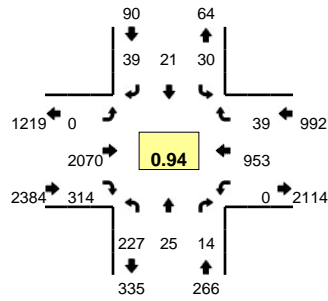
15-Min Count Period Beginning At	27. E Taylor Run Pkwy (Northbound)				27. E Taylor Run Pkwy (Southbound)				Duke St Srv Rd (Eastbound)				Duke St Srv Rd (Westbound)				Total	Hourly Totals
	Left	Thru	Right	U	Left	Thru	Right	U	Left	Thru	Right	U	Left	Thru	Right	U		
4:45 PM	0	0	0	0	1	0	14	0	1	8	0	0	0	8	1	0	33	
5:00 PM	0	0	0	0	0	0	19	0	3	3	0	0	0	11	0	0	36	
5:15 PM	0	0	0	0	1	0	17	0	4	9	0	0	0	11	0	0	42	
5:30 PM	0	0	0	0	0	0	19	0	1	9	0	0	0	11	3	0	43	154

Peak 15-Min Flowrates	Northbound				Southbound				Eastbound				Westbound				Total
	Left	Thru	Right	U	Left	Thru	Right	U	Left	Thru	Right	U	Left	Thru	Right	U	
All Vehicles	0	0	0	0	0	0	76	0	4	36	0	0	0	44	12	0	172
Heavy Trucks	0	0	0	0	0	0	0	0	0	0	0	0	0	0	0	0	0
Pedestrians	0	0	0	0	0	16	0	0	0	0	0	0	0	0	0	0	16
Bicycles	0	0	0	0	0	0	0	0	0	0	0	0	0	2	0	0	2
Railroad																	
Stopped Buses																	

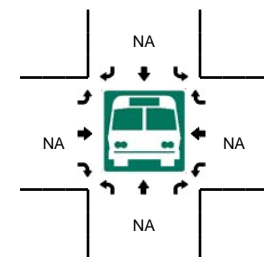
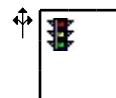
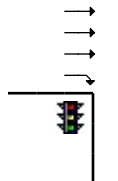
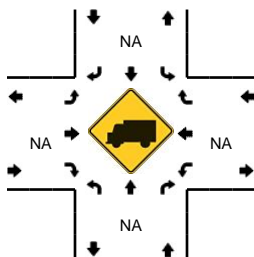
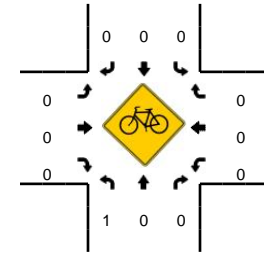
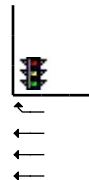
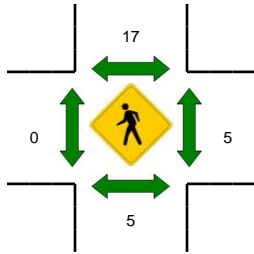
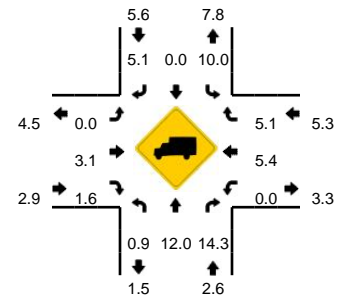
Comments:

LOCATION: 28. Dove St -- Duke St
CITY/STATE: Alexandria, VA

QC JOB #: 14426255
DATE: Tue, May 23 2017



Peak-Hour: 7:15 AM -- 8:15 AM
Peak 15-Min: 7:30 AM -- 7:45 AM

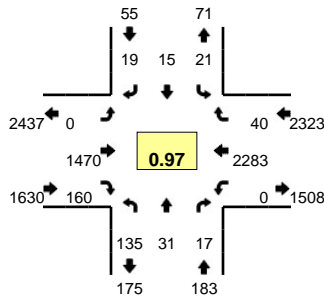


15-Min Count Period Beginning At	28. Dove St (Northbound)				28. Dove St (Southbound)				Duke St (Eastbound)				Duke St (Westbound)				Total	Hourly Totals
	Left	Thru	Right	U	Left	Thru	Right	U	Left	Thru	Right	U	Left	Thru	Right	U		
7:00 AM	15	3	2	0	1	1	14	0	0	470	31	0	0	187	1	0	725	
7:15 AM	70	9	2	0	8	4	11	0	0	516	101	0	0	201	6	0	928	
7:30 AM	93	5	2	0	7	7	11	0	0	472	112	0	0	268	14	0	991	
7:45 AM	51	7	7	0	6	3	5	0	0	535	67	0	0	231	9	0	921	3565
8:00 AM	13	4	3	0	9	7	12	0	0	547	34	0	0	253	10	0	892	3732
8:15 AM	12	6	10	0	8	6	11	0	0	581	29	0	0	250	14	0	927	
8:30 AM	12	1	2	0	3	2	4	0	0	644	19	0	0	252	7	0	946	3686
8:45 AM	17	1	2	0	5	2	7	0	0	599	24	0	0	202	4	0	863	3628
Peak 15-Min Flowrates	Northbound				Southbound				Eastbound				Westbound				Total	
	Left	Thru	Right	U	Left	Thru	Right	U	Left	Thru	Right	U	Left	Thru	Right	U		
All Vehicles	372	20	8	0	28	28	44	0	0	1888	448	0	0	1072	56	0	3964	
Heavy Trucks	0	0	0		8	0	4		0	48	4		0	60	8		132	
Pedestrians		16				16				0				12			44	
Bicycles	0	0	0		0	0	0		0	0	0		0	0	0		0	
Railroad																		
Stopped Buses																		

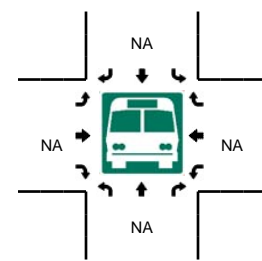

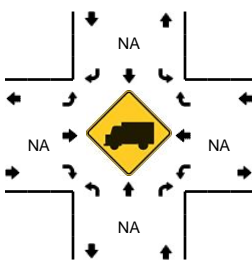
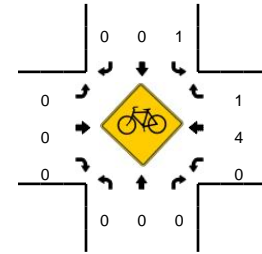
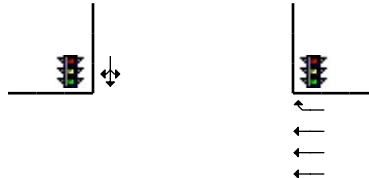
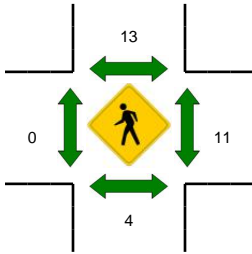
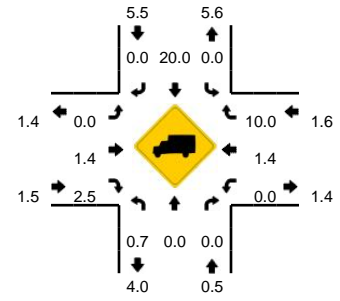
Comments:

LOCATION: 28. Dove St -- Duke St
CITY/STATE: Alexandria, VA

QC JOB #: 14426256
DATE: Tue, May 23 2017



Peak-Hour: 4:45 PM -- 5:45 PM
Peak 15-Min: 5:30 PM -- 5:45 PM

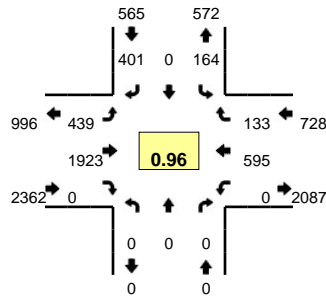


15-Min Count Period Beginning At	28. Dove St (Northbound)				28. Dove St (Southbound)				Duke St (Eastbound)				Duke St (Westbound)				Total	Hourly Totals
	Left	Thru	Right	U	Left	Thru	Right	U	Left	Thru	Right	U	Left	Thru	Right	U		
4:00 PM	35	2	4	0	3	6	5	0	0	271	36	0	0	484	11	0	857	
4:15 PM	39	7	3	0	2	3	11	0	0	339	32	0	0	488	8	0	932	
4:30 PM	33	5	5	0	2	1	12	0	0	371	31	0	0	523	5	0	988	
4:45 PM	27	5	6	0	3	3	6	0	0	391	33	0	0	538	6	0	1018	3795
5:00 PM	34	6	3	0	4	2	3	0	0	341	40	0	0	590	11	0	1034	3972
5:15 PM	33	6	5	0	7	1	3	0	0	353	37	0	0	607	8	0	1060	4100
5:30 PM	41	14	3	0	7	9	7	0	0	385	50	0	0	548	15	0	1079	4191
5:45 PM	34	11	0	0	2	6	9	0	0	342	40	0	0	548	23	0	1015	4188
Peak 15-Min Flowrates	Northbound				Southbound				Eastbound				Westbound				Total	
	Left	Thru	Right	U	Left	Thru	Right	U	Left	Thru	Right	U	Left	Thru	Right	U		
All Vehicles	164	56	12	0	28	36	28	0	0	1540	200	0	0	2192	60	0	4316	
Heavy Trucks	4	0	0		0	12	0		0	8	4		0	24	16		68	
Pedestrians		0				12				0				28			40	
Bicycles	0	0	0		0	0	0		0	0	0		0	2	1		3	
Railroad																		
Stopped Buses																		

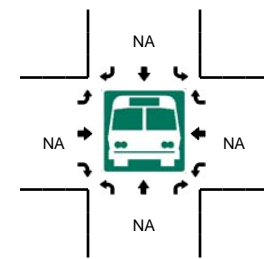
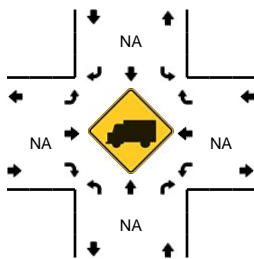
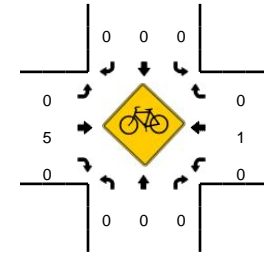
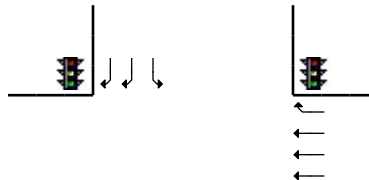
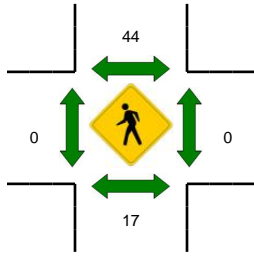
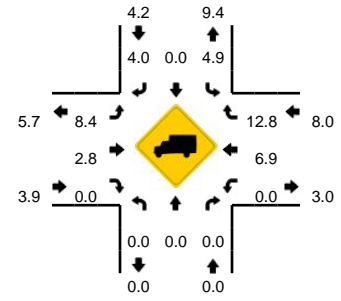
Comments:

LOCATION: 29. Callahan Dr -- Duke St
CITY/STATE: Alexandria, VA

QC JOB #: 14426257
DATE: Tue, May 23 2017



Peak-Hour: 8:00 AM -- 9:00 AM
Peak 15-Min: 8:30 AM -- 8:45 AM

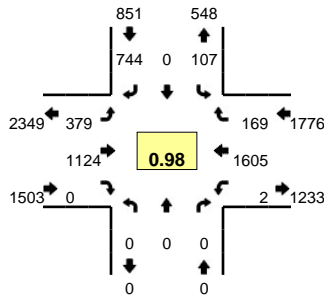


15-Min Count Period Beginning At	29. Callahan Dr (Northbound)				29. Callahan Dr (Southbound)				Duke St (Eastbound)				Duke St (Westbound)				Total	Hourly Totals
	Left	Thru	Right	U	Left	Thru	Right	U	Left	Thru	Right	U	Left	Thru	Right	U		
7:00 AM	0	0	0	0	10	0	60	0	127	331	0	0	0	131	27	0	686	
7:15 AM	0	0	0	0	28	0	72	0	134	385	0	0	0	134	34	0	787	
7:30 AM	0	0	0	0	33	0	86	0	98	381	0	0	0	198	50	1	847	
7:45 AM	0	0	0	0	34	0	92	0	89	433	0	0	0	157	38	0	843	3163
8:00 AM	0	0	0	0	32	0	103	0	96	457	0	0	0	166	43	0	897	3374
8:15 AM	0	0	0	0	41	0	121	0	105	492	0	0	0	150	33	0	942	3529
8:30 AM	0	0	0	0	42	0	107	0	136	499	0	0	0	138	31	0	953	3635
8:45 AM	0	0	0	0	49	0	70	0	102	475	0	0	0	141	26	0	863	3655
Peak 15-Min Flowrates	Northbound				Southbound				Eastbound				Westbound				Total	
All Vehicles	0	0	0	0	168	0	428	0	544	1996	0	0	0	552	124	0	3812	
Heavy Trucks	0	0	0	0	16	0	16	0	24	52	0	0	0	44	20	0	172	
Pedestrians		24				32				0				0			56	
Bicycles	0	0	0	0	0	0	0	0	0	1	0	0	0	0	0	0	1	
Railroad																		
Stopped Buses																		

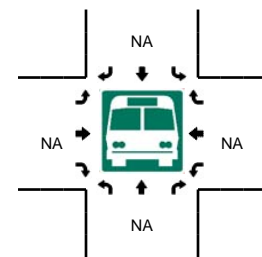
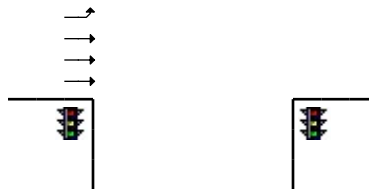
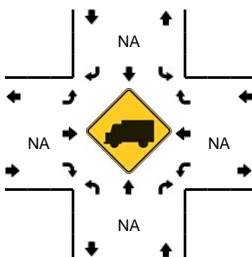
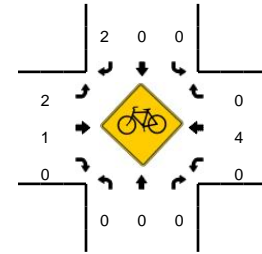
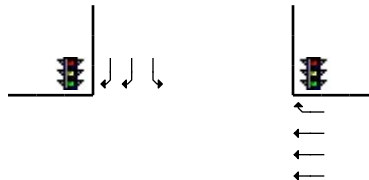
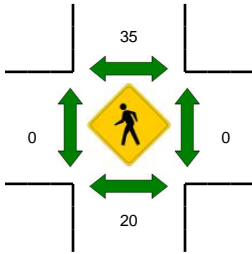
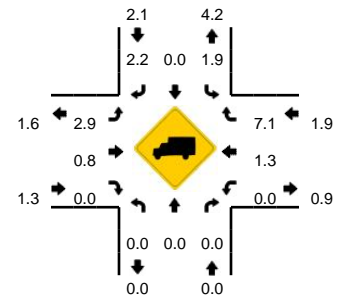
Comments:

LOCATION: 29. Callahan Dr -- Duke St
CITY/STATE: Alexandria, VA

QC JOB #: 14426258
DATE: Tue, May 23 2017



Peak-Hour: 4:45 PM -- 5:45 PM
Peak 15-Min: 5:30 PM -- 5:45 PM



15-Min Count Period Beginning At	29. Callahan Dr (Northbound)				29. Callahan Dr (Southbound)				Duke St (Eastbound)				Duke St (Westbound)				Total	Hourly Totals
	Left	Thru	Right	U	Left	Thru	Right	U	Left	Thru	Right	U	Left	Thru	Right	U		
4:00 PM	0	0	0	0	13	0	187	0	83	208	0	1	0	321	33	0	846	
4:15 PM	0	0	0	0	22	0	171	0	83	263	0	1	0	347	34	0	921	
4:30 PM	0	0	0	0	25	0	173	0	93	277	0	0	0	358	41	0	967	
4:45 PM	0	0	0	0	34	0	174	0	101	310	0	0	0	374	40	1	1034	3768
5:00 PM	0	0	0	0	20	0	193	0	99	236	0	0	0	397	39	0	984	3906
5:15 PM	0	0	0	0	27	0	185	0	90	262	0	0	0	445	46	0	1055	4040
5:30 PM	0	0	0	0	26	0	192	0	89	316	0	0	0	389	44	1	1057	4130
5:45 PM	0	0	0	0	29	0	182	0	78	262	0	0	0	393	46	0	990	4086
Peak 15-Min Flowrates	Northbound				Southbound				Eastbound				Westbound				Total	
	Left	Thru	Right	U	Left	Thru	Right	U	Left	Thru	Right	U	Left	Thru	Right	U		
All Vehicles	0	0	0	0	104	0	768	0	356	1264	0	0	0	1556	176	4	4228	
Heavy Trucks	0	0	0	0	0	0	16	0	4	4	0	0	0	24	16	0	64	
Pedestrians		32				56				0				0			88	
Bicycles	0	0	0	0	0	0	2	0	0	0	0	0	0	1	0	0	3	
Railroad																		
Stopped Buses																		

Comments: